

District I
1625 N French Dr., Hobbs, NM 88240
District II
1301 W. Grand Avenue, Artesia, NM 88210
District III
1000 Rio Brazos Rd., Aztec, NM 87411
District IV
1220 S. St. Francis Dr., Santa Fe, NM 87505

State of New Mexico
HOBBS Energy, Minerals & Natural Resources
Oil Conservation Division
1220 South St. Francis Dr.
Santa Fe, NM 87505

Form C-104
Revised October 15, 2009

Submit one copy to appropriate District Office

☐ AMENDED REPORT

I. REQUEST FOR ALLOWABLE AND AUTHORIZATION TO TRANSPORT

¹ Operator name and Address Merit Energy Company 13727 Noel Rd, Ste 500 Dallas, TX 75240		² OGRID Number 14591
		³ Reason for Filing Code/ Effective Date DHC 08/09/2011
⁴ API Number 30 - 0025-08853	⁵ Pool Name Jalmat Tansill Yates 7 Rivers <Pre GAS>	⁶ Pool Code 79240
⁷ Property Code 306852	⁸ Property Name State A A/C 2	⁹ Well Number 4

II. ¹⁰ Surface Location

UI or lot no. M	Section 9	Township 22S	Range 36E	Lot Idn	Feet from the 660	North/South South Line	Feet from the 660	East/West line West	County Lea
--------------------	--------------	-----------------	--------------	---------	----------------------	---------------------------	----------------------	------------------------	---------------

¹¹ Bottom Hole Location

UL or lot no.	Section	Township	Range	Lot Idn	Feet from the	North/South line	Feet from the	East/West line	County
¹² Lse Code 5	¹³ Producing Method Code	¹⁴ Gas Connection Date	¹⁵ C-129 Permit Number	¹⁶ C-129 Effective Date	¹⁷ C-129 Expiration Date				

III. Oil and Gas Transporters


¹⁸ Transporter OGRID	¹⁹ Transporter Name and Address	²⁰ O/G/W

IV. Well Completion Data

²¹ Spud Date 08/09/2011	²² Ready Date 08/09/2011	²³ TD 3877	²⁴ PBDT 3719	²⁵ Perforations 3210-3361	²⁶ DHC, MC 4399
²⁷ Hole Size	²⁸ Casing & Tubing Size	²⁹ Depth Set	³⁰ Sacks Cement		

V. Well Test Data

³¹ Date New Oil 08/09/2011	³² Gas Delivery Date 08/09/2011	³³ Test Date 09/20/2011	³⁴ Test Length 24	³⁵ Tbg. Pressure 0	³⁶ Csg. Pressure 10
³⁷ Choke Size 64/64	³⁸ Oil 0/0	³⁹ Water 0/25	⁴⁰ Gas 7/7	⁴¹ Test Method Pump	

⁴² I hereby certify that the rules of the Oil Conservation Division have been complied with and that the information given above is true and complete to the best of my knowledge and belief.
Signature: 


Printed name:
Matt Ogden

Title:
Regulatory Analyst

E-mail Address:
matt.ogden@meritenergy.com

Date: 11/22/2011
Phone: (972)628-1603

OIL CONSERVATION DIVISION

Approved by: 

Title:

PETROLEUM ENGINEER

Approval Date:

FEB 29 2012

FEB 29 2012

District I
1625 N. French Dr., Hobbs, NM 88240
District II
1301 W. Grand Avenue, Artesia, NM 88210
District III
1000 Rio Brazos Rd., Aztec, NM 87410
District IV
1220 S. St. Francis Dr., Santa Fe, NM 87505

State of New Mexico
Energy, Minerals & Natural Resources
Oil Conservation Division
1220 South St. Francis Dr.
Santa Fe, NM 87505

Form C-104
Revised October 15, 2009

Submit one copy to appropriate District Office

☐ AMENDED REPORT

I. REQUEST FOR ALLOWABLE AND AUTHORIZATION TO TRANSPORT

¹ Operator name and Address Merit Energy Company 13727 Noel Rd, Ste 500 Dallas, TX 75240		² OGRID Number 14591
		³ Reason for Filing Code/ Effective Date DHC 08/09/2011
⁴ API Number 30 - 0025-09259	⁵ Pool Name Eunice 7 Rivers Queen South	⁶ Pool Code 24130
⁷ Property Code 306852	⁸ Property Name State A A/C 2	⁹ Well Number 4

II. ¹⁰ Surface Location

UL or lot no. M	Section 9	Township 22S	Range 36E	Lot Idn	Feet from the 660	North/South South Line	Feet from the 660	East/West line West	County Lea
--------------------	--------------	-----------------	--------------	---------	----------------------	---------------------------	----------------------	------------------------	---------------

¹¹ Bottom Hole Location

UL or lot no.	Section	Township	Range	Lot Idn	Feet from the	North/South line	Feet from the	East/West line	County
¹² Lse Code 5	¹³ Producing Method Code	¹⁴ Gas Connection Date	¹⁵ C-129 Permit Number	¹⁶ C-129 Effective Date	¹⁷ C-129 Expiration Date				

III. Oil and Gas Transporters


¹⁸ Transporter OGRID	¹⁹ Transporter Name and Address	²⁰ O/G/W

IV. Well Completion Data

²¹ Spud Date 08/09/2011	²² Ready Date 08/09/2011	²³ TD 3877	²⁴ PBTD 3719	²⁵ Perforations 3618-3778	²⁶ DHC, MC 4399
²⁷ Hole Size	²⁸ Casing & Tubing Size	²⁹ Depth Set	³⁰ Sacks Cement		

V. Well Test Data

³¹ Date New Oil 08/09/2011	³² Gas Delivery Date 08/09/2011	³³ Test Date 09/20/2011	³⁴ Test Length 24	³⁵ Tbg. Pressure 0	³⁶ Csg. Pressure 10
³⁷ Choke Size 64/64	³⁸ Oil 0/0	³⁹ Water 25/25	⁴⁰ Gas 0/7	⁴¹ Test Method Pump	

⁴² I hereby certify that the rules of the Oil Conservation Division have been complied with and that the information given above is true and complete to the best of my knowledge and belief.
Signature: 

Printed name:
Matt Ogden

Title:
Regulatory Analyst

E-mail Address:
matt.ogden@meritenergy.com

Date:
11/22/2011

Phone:
(972)628-1603

OIL CONSERVATION DIVISION

Approved by:

Title:

Approval Date:

FEB 29 2012