

District I
1625 N. French Dr., Hobbs, NM 88240
District II
1301 W. Grand Avenue, Artesia, NM 88210
District III
1000 Rio Brazos Road, Aztec, NM 87410
District IV
1220 S. St. Francis Dr., Santa Fe, NM 87505

State of New Mexico
Energy Minerals and Natural Resources

Form C-104A
March 19, 2001

Oil Conservation Division
1220 South St. Francis Dr.
Santa Fe, NM 87505

Submit 1 copy of the final affected wells
list along with 1 copy of this form per
number of wells on that list to appropriate
District Office

Change of Operator


Previous Operator Information:


New Operator Information:

OGRID: 189879
Name: United Operating, LLC
Address: P.O. Box 51188
Address: _____
City, State, Zip: Midland, TX. 79710


Effective Date: March 1, 2003
New Ogrid: 219244
New Name: Blue Ridge Resources, LLC
Address: P.O. Box 51467
Address: _____
City, State, Zip: Midland, TX. 79710


I hereby certify that the rules of the Oil Conservation Division have been complied with and that the information on this form and the attached list of wells is true and complete to the best of my knowledge and belief.

New Operator
Signature: 
Printed name: Camron Stotts
Title: Project Manager
Date: 03/01/2003 Phone: (915) 683-8030



Previous operator complete below:

Previous Operator: United Operating, LLC
Previous OGRID: 189879
Signature: 
Printed Name: Mark Burkett

NMOCD Approval	
Signature: <u></u>	
Printed Name: <u>PAUL F KAURER</u>	
District: _____	PETROLEUM ENGINEER
Date: _____	APR 07 2003

Received: 3/ 5/03 10:28AM; APR-02-2003 WED 09:30 AM

FAX NO.

P. 02

-> Blue Ridge Resources, LLC; Page 2

PAGE 1

WELLS INVOLVED IN OPERATOR CHANGE
FINAL LIST WITH 0104A

MAR 13, 2003


This is a final list of wells being transferred. If all bonding requirements are satisfied, submit this list to the OCD District with your 0104A.

PREVIOUS OPERATOR: 189879 UNITED OPERATING LLC

NEW OPERATOR:

219244 000 Blue Ridge Resources LLC

OCD DISTRICT: MORDE



PROP- WELL NAME	ULSTR	OCD UNIT LTR API	WELL POOL TYPE ID POOL NAME	LAST PROD/IN
32189 18639 BUCKLEY A #001 BUCKLEY A #002 BUCKLEY A #004	M25-148-37E L25-148-37E N25-148-37E	M L N	30-025-05118 O 16910 DENTON, DEVONIAN 30-025-05121 O 17150 DENTON, PENN 30-025-05122 O 16910 DENTON, DEVONIAN	01-1990 02-1981 09-2002
32190 18633 BUCKLEY B #001 BUCKLEY B #002 BUCKLEY B #004	M25-148-37E D25-148-37E F25-148-37E	E D F	30-025-05124 O 16910 DENTON, DEVONIAN 30-025-05125 O 17150 DENTON, PENN 30-025-05127 O 16910 DENTON, DEVONIAN	04-2001 08-1990
32192 34889 SKELTON #001 SKELTON #004 SKELTON #006	F26-148-37E E26-148-37E D26-148-37E	F E D	30-025-05128 O 16910 DENTON, DEVONIAN 30-025-05131 O 16910 DENTON, DEVONIAN 30-025-05133 O 16910 DENTON, DEVONIAN	04-1990 04-1990 12-2002
32194 34871 T D POPE #001 T D POPE #005 T D POPE #008	M36-148-37E E36-148-37E C36-148-37E	M E C	30-025-05209 O 16910 DENTON, DEVONIAN 30-025-05213 O 16910 DENTON, DEVONIAN 30-025-05217 O 16910 DENTON, DEVONIAN	12-2002 09-1999 10-1976
32191 34870 PRIEST #001 PRIEST #002 PRIEST #003 PRIEST #004 PRIEST #005	M01-158-37E 401-158-37E 001-158-37E 401-158-37E 301-158-37E	E D C D C	30-025-09823 O 16910 DENTON, DEVONIAN 30-025-09844 O 16910 DENTON, DEVONIAN 30-025-09843 O 16910 DENTON, DEVONIAN 30-025-09848 O 17290 DENTON, WOLFCAMP 30-025-09856 O 17290 DENTON, WOLFCAMP	03-1976 12-2002 12-2002 12-2002 03-1980
32193 34872 STATE A #001 STATE A #002	L02-158-37E L02-158-37E	L L	30-025-05246 O 16910 DENTON, DEVONIAN 30-025-05248 O 17290 DENTON, WOLFCAMP	10-1989 12-2002