

DISTRICT I
P.O. Box 1980, Hobbs, NM 88240

DISTRICT II
P.O. Drawer DD, Artesia, NM 88210

DISTRICT III
1000 Rio Brazos Rd., Aztec, NM 87410

OIL CONSERVATION DIVISION

2040 Pacheco St.
Santa Fe, NM 87505

WELL API NO. 30-025-07692
Indicate Type of Lease STATE <input type="checkbox"/> FEE <input checked="" type="checkbox"/>
State Oil & Gas Lease No.

SUNDRY NOTICES AND REPORTS ON WELLS (DO NOT USE THIS FORM FOR PROPOSALS TO DRILL OR TO DEEPEN OR PLUG BACK TO A DIFFERENT RESERVOIR. USE "APPLICATION FOR PERMIT" (FORM C-101) FOR SUCH PROPOSALS.)	
Type of Well: OIL WELL <input type="checkbox"/> GAS WELL <input type="checkbox"/> OTHER TA'D	Lease Name or Unit Agreement Name South Hobbs (G/SA) Unit
Name of Operator Occidental Permian LTD	Well No. 107
Address of Operator 1017 W. Stanolind Rd. Hobbs, New Mexico	Pool name or Wildcat Hobbs (G/SA)
Well Location Unit Letter <u>G</u> : <u>1650</u> Feet From The <u>North</u> Line and <u>2310</u> Feet From The <u>East</u> Line Section <u>15</u> Township <u>19-S</u> Range <u>38-E</u> NMPM <u>Lea</u> County	
Elevation (Show whether DF, RKB, RT, GR, etc.)	

11

Check Appropriate Box to Indicate Nature of Notice, Report, or Other Data

NOTICE OF INTENTION TO:

PERFORM REMEDIAL WORK ☐ PLUG AND ABANDON ☒
TEMPORARILY ABANDON ☐ CHANGE PLANS ☐
PULL OR ALTER CASING ☐
OTHER: ☐

SUBSEQUENT REPORT OF:

REMEDIAL WORK ☐ ALTERING CASING ☐
COMMENCE DRILLING OPNS. ☐ PLUG AND ANBANDONMENT ☐
CASING TEST AND CEMENT JOB ☐
OTHER: ☐

¹²Describe Proposed or Completed Operations (Clearly state all pertinent details, and give pertinent dates, including estimated date of starting any proposed work) SEE RULE 1103.

TD 4213' 13" csg @ 197' 8 5/8" csg @ 3225' 7" csg @ 4000' OH 4000'-4213' CIBP 3925'

Tag existing CIBP @ 3925'

Circ. well w/ M.L.F.

Spot 25 sks of cement @ 3925'-3825'


Perf @ 3275' Sqz. 50 sks of cement 3275'-3175' WOC & Tag

Perf @ 2680' Sqz. 50 sks of cement 2680'-2580' WOC & Tag

Perf @ 1600' Sqz 50 sks of cement 1600'-1500' WOC & Tag

Perf @ 250' Circ. 130 sks of cement 250'-surface

Cut off wellhead and anchors 4' BGL. Cap well. Install dry hole marker (4' under ground) Clean location



I hereby certify that the information above is true and complete to the best of my knowledge and belief.

SIGNATURE

TITLE Agent

DATE 05-07-03

TYPE OR PRINT NAME Jack Shelton

TELEPHONE NO. 915-523-5155

(This space for State Use)

APPROVED BY

OC FIELD REPRESENTATIVE II/STAFF MANAGER

DATE MAY 08 2003

CONDITIONS OF APPROVAL, IF ANY



Amoco Production Company

ENGINEERING CHART

SHEET NO. _____ OF _____

FILE _____

APPN _____

DATE 5-30-84

BY [Signature]

SUBJECT South Hobbs Unit Well No. 107

Hobbs G-SA

1650' FNL x 2310' FEL, Section 15, T-19-S, R-38-E
Lea County, New Mexico

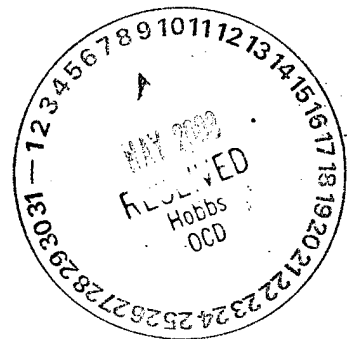
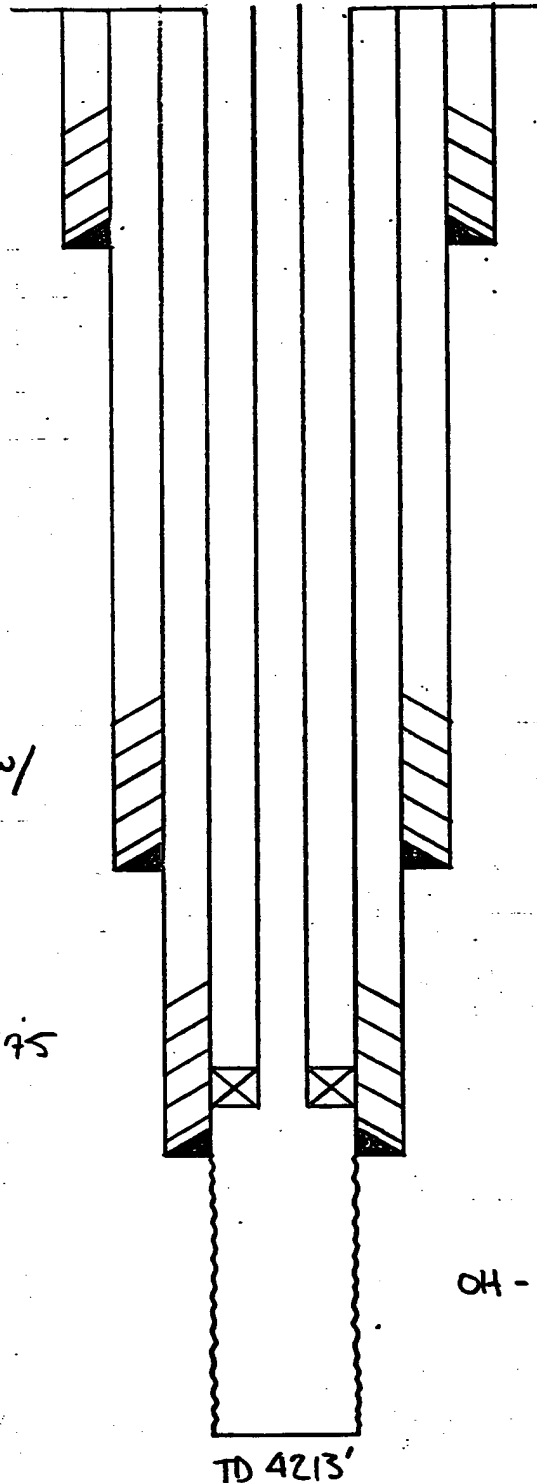
Elevation: 3598' GL

13" CSA 197' w/
100 sx cmt.

2 3/8"-4.7# J-55 plastic-coated
tubing with Baker Mod AD-1
pkr SA 3949' with SN above
pkr.

8 5/8" CSA 3225' w/
600 sx cmt.

7" CSA 4000' w/75
sx cmt.



OH - 4000'-4213'

TD 4213'