

District I  
1625 N. French Dr., Hobbs, NM 88240  
District II  
1301 W. Grand Avenue, Artesia, NM 88210  
District III  
1000 Rio Brazos Rd., Aztec, NM 87410  
District IV  
1220 S. St. Francis Dr., Santa Fe, NM 87505

State of New Mexico  
Energy, Minerals & Natural Resources

Form C-104  
Revised June 10, 2003

Oil Conservation Division  
1220 South St. Francis Dr.  
Santa Fe, NM 87505

Submit to Appropriate District Office  
5 Copies

☐ AMENDED REPORT

**I. REQUEST FOR ALLOWABLE AND AUTHORIZATION TO TRANSPORT**

<sup>1</sup> Operator name and Address Melrose Operating Co. c/o P.O. Box 953, Midland, TX 79702		<sup>2</sup> OGRID Number: 184860
		<sup>3</sup> Reason for Filing Code/ Effective Date NW : 1-1-06
<sup>4</sup> API Number 30 - 025 372 2 5	<sup>5</sup> Pool Name Jalmat (Tansil, Yates, 7 Rvrs)	<sup>6</sup> Pool Code 33820
<sup>7</sup> Property Code: 25203	<sup>8</sup> Property Name Cone Jalmat Yates Pool Unit	<sup>9</sup> Well Number 123

**II. <sup>10</sup> Surface Location**

Ul or lot no. K	Section 13	Township 22S	Range 35E	Lot Idn	Feet from the 2630	North/South Line South	Feet from the 2460	East/West line West	County Lea
--------------------	---------------	-----------------	--------------	---------	-----------------------	------------------------------	-----------------------	------------------------	---------------

**<sup>11</sup> Bottom Hole Location**

UL or lot no.	Section	Township	Range	Lot Idn	Feet from the	North/South line	Feet from the	East/West line	County
<sup>12</sup> Lse Code S	<sup>13</sup> Producing Method Code P	<sup>14</sup> Gas Connection Date 1-2-06	<sup>15</sup> C-129 Permit Number	<sup>16</sup> C-129 Effective Date	<sup>17</sup> C-129 Expiration Date				

**III. Oil and Gas Transporters**

<sup>18</sup> Transporter OGRID	<sup>19</sup> Transporter Name and Address	<sup>20</sup> POD	<sup>21</sup> O/G	<sup>22</sup> POD ULSTR Location and Description
015694	Navajo Refining Co. P.O. Box 169 Artesia, NM 88211	2276510	O	Sec 13, T22S, R35E
007802	Feagan Gathering P.O. Box 50307, Midland, TX 79710	2276530	G	Sec 13, T22S, R35E

**IV. Produced Water**



<sup>23</sup> POD	<sup>24</sup> POD ULSTR Location and Description waterflood
-------------------	--


**V. Well Completion Data**

<sup>25</sup> Spud Date 10-20-05	<sup>26</sup> Ready Date 1-1-06	<sup>27</sup> TD 4150'	<sup>28</sup> PBTB	<sup>29</sup> Perforations 3718-3940'	<sup>30</sup> DHC, MC
<sup>31</sup> Hole Size	<sup>32</sup> Casing & Tubing Size	<sup>33</sup> Depth Set	<sup>34</sup> Sacks Cement		
12 1/4"	8 5/8"	420'	325 sx		
7 7/8	5 1/2"	4150'	880 sx		

**VI. Well Test Data**

<sup>35</sup> Date New Oil 1-1-06	<sup>36</sup> Gas Delivery Date 1-2-06	<sup>37</sup> Test Date 1-10-06	<sup>38</sup> Test Length 24	<sup>39</sup> Tbg. Pressure	<sup>40</sup> Csg. Pressure
<sup>41</sup> Choke Size	<sup>42</sup> Oil 16	<sup>43</sup> Water 81	<sup>44</sup> Gas 8	<sup>45</sup> AOF	<sup>46</sup> Test Method

<sup>47</sup> I hereby certify that the rules of the Oil Conservation Division have been complied with and that the information given above is true and complete to the best of my knowledge and belief. Signature: 		OIL CONSERVATION DIVISION	
Printed name: Ann E. Ritchie		Approved by: 	
Title: Regulatory Agent		Title: PETROLEUM ENGINEER	
E-mail Address: ann.ritchie@wtor.net		Approval Date: MAR 30 2006	
Date: 3-15-06	Phone: 432 684-6381		

 The sender of this message has requested a read receipt. [Click here to send a receipt.](#)

**Mull, Donna, EMNRD**

**From:** Phillips, Dorothy, EMNRD  
**To:** Mull, Donna, EMNRD  
**Cc:**  
**Subject:** RE: Financial Assurance Requirement  
**Attachments:**

**Sent:** Thu 3/30/2006 7:53 AM

All have blanket bonds and do not appear on Jane's list.

---

**From:** Mull, Donna, EMNRD  
**Sent:** Thursday, March 30, 2006 7:30 AM  
**To:** Phillips, Dorothy, EMNRD  
**Cc:** Macquesten, Gail, EMNRD; Sanchez, Daniel J., EMNRD  
**Subject:** Financial Assurance Requirement

Dorothy, for these Operators, is their Financial Assurance Requirement OK?

Melrose Operating Co ( 184860)  
Yates Petroleum Corp ( 25575)  
Mack Energy Corp ( 138370)  
XTO Energy Inc (5380)  
Texland Petroleum-Hobbs LLC ( 113315)