

District I
1625 N. French Dr., Hobbs, NM 88240
District II
1301 W. Grand Avenue, Artesia, NM
88210
District III
1000 Rio Brazos Rd., Aztec, NM 87410
District IV
1220 S. St. Francis Dr., Santa Fe, NM
87505

State of New Mexico
Energy, Minerals & Natural Resources

Oil Conservation Division
1220 South St. Francis Dr.
Santa Fe, NM 87505

Form C-104
Revised June 10, 2003
Submit to Appropriate District Office
5 Copies

☐ AMENDED REPORT

I. REQUEST FOR ALLOWABLE AND AUTHORIZATION TO TRANSPORT

¹ Operator Name and Address Yates Petroleum Corporation 105 South Fourth Street Artesia, NM 88210		THIS WELL HAS BEEN PLACED IN THE FORFEITURE DESIGNATED BELOW. IF YOU DO NOT COMPLY, NOTIFY THIS OFFICE.		² OGRID Number 025575
⁴ API Number 30-025-37075		⁵ Pool Name Wildcat Strawn		⁶ Pool Code 97522
⁷ Property Code 34585		⁸ Property Name Faron State Unit		⁹ Well Number 1
³ Reason for Filing Code/ Effective Date RC				

II. ¹⁰ Surface Location

UL or lot no.	Section	Township	Range	Lot.Idn	Feet from the	North/South Line	Feet from the	East/West line	County
B	5	9S	32E	B	760	North	1830	East	Lea

¹¹ Bottom Hole Location

UL or lot no.	Section	Township	Range	Lot Idn	Feet from the	North/South line	Feet from the	East/West line	County
¹² Lse Code S	¹³ Producing Method Code Flowing	¹⁴ Gas Connection Date 4-21-06	¹⁵ C-129 Permit Number	¹⁶ C-129 Effective Date	¹⁷ C-129 Expiration Date				

III. Oil and Gas Transporters

¹⁸ Transporter OGRID	¹⁹ Transporter Name and Address	²⁰ POD	²¹ O/G	²² POD ULSTR Location and Description
035246	Shell Trading (Taylor Trucking) P.O. Box 438 Winnsboro, TX 75494		O	Unit B Sec. 5-T9S-R32E
147831	Agave Energy Co. 105 S. 4 th Str. Artesia, NM 88210		G	Unit B Sec. 5-T9S-R32E

IV. Produced Water



²³ POD	²⁴ POD ULSTR Location and Description Unit B Sec. 5-T9S-R32E
-------------------	--


V. Well Completion Data

²⁵ Spud Date 4-18-06 RC	²⁶ Ready Date 4-20-06	²⁷ TD 11377'	²⁸ PBDT 10550'	²⁹ Perforations 10393-10399'	³⁰ DHC, MC
³¹ Hole Size	³² Casing & Tubing Size	³³ Depth Set	³⁴ Sacks Cement		
17-1/2"	13-3/8"	421'	440 sx (circ)		
12-1/4"	9-5/8"	3572'	1190 sx (circ)		
8-3/4"	5-1/2"	11377'	2380 sx (TOC-3500' calc)		
	2-7/8"	10114'			

VI. Well Test Data

³⁵ Date New Oil 4-21-06	³⁶ Gas Delivery Date 4-21-06	³⁷ Test Date 4-21-06	³⁸ Test Length 24 Hrs	³⁹ Tbg. Pressure 140#	⁴⁰ Csg. Pressure
⁴¹ Choke Size 1/4"	⁴² Oil 0	⁴³ Water 0	⁴⁴ Gas 225	⁴⁵ AOF	⁴⁶ Test Method Flowing

⁴⁷ I hereby certify that the rules of the Oil Conservation Division have been complied with and that the information given above is true and complete to the best of my knowledge and belief. Signature: 		OIL CONSERVATION DIVISION Approved by: 	
Printed name: Stormi Davis		Title:	
Title: Regulatory Compliance Technician		Approval Date: MAY 17 2006	
E-mail Address: stormid@ypcnm.com		PETROLEUM ENGINEER	
Date: 4-27-06	Phone: 505-748-1471		

 The sender of this message has requested a read receipt. [Click here to send a receipt.](#)

Mull, Donna, EMNRD

From: Phillips, Dorothy, EMNRD
To: Mull, Donna, EMNRD
Cc:
Subject: RE: Financial Assurance Requirement
Attachments:

Sent: Tue 5/16/2006 11:05 AM

All have blanket bonds and none of these appear on Jane's list.

From: Mull, Donna, EMNRD
Sent: Tuesday, May 16, 2006 8:41 AM
To: Phillips, Dorothy, EMNRD
Cc: Macquesten, Gail, EMNRD; Sanchez, Daniel J., EMNRD
Subject: Financial Assurance Requirement

Dorothy,

Is the Financial Assurance Requirement for these Operators OK?

Yates Petroleum Corp (25575)
Pogo Producing Co (17891)
Chevron USA Inc (4323)
Devon Energy Production Co LP (6137)
Cimarex Ennergy Co (215099)
BP America Production Co (778)
Mewbourne Oil Co (14744)
Occidental Permian Ltd (157984)

I have checked the Inactive well list and these Operators are OK there.

Please let me know. Thanks and have a nice day. Donna.