

Submit 3 Copies To Appropriate District Office
 District I
 1625 N. French Dr., Hobbs, NM 88240
 District II
 1301 W. Grand Ave., Artesia, NM 88210
 District III
 1000 Rio Brazos Rd., Aztec, NM 87410
 District IV
 1220 S. St. Francis Dr., Santa Fe, NM 87505

State of New Mexico
 Energy, Minerals and Natural Resources
 OIL CONSERVATION DIVISION
 1220 South St. Francis Dr.
 Santa Fe, NM 87505

Form C-103
 May 27, 2004

WELL API NO.
 30-025-37656

5. Indicate Type of Lease
 STATE FEE Fed

6. State Oil & Gas Lease No.
 NMLC-029509B

7. Lease Name or Unit Agreement Name
 JC Federal

8. Well Number 4

9. OGRID Number
 229137

10. Pool name or Wildcat
 Baish Wolfcamp

11. Elevation (Show whether DR, RKB, RT, GR, etc.)
 4004' GR

SUNDRY NOTICES AND REPORTS ON WELLS
 (DO NOT USE THIS FORM FOR PROPOSALS TO DRILL OR TO DEEPEN OR PLUG BACK TO A DIFFERENT RESERVOIR. USE "APPLICATION FOR PERMIT" (FORM C-101) FOR SUCH PROPOSALS.)

1. Type of Well: Oil Well Gas Well Other

2. Name of Operator
 COG Operating LLC

3. Address of Operator
 550 W. Texas, Suite 1300 Midland, TX 79701

4. Well Location
 Unit Letter F 1650 feet from the North line and 2310 feet from the West line
 Section 22 Township 17S Range 32E NMPM County Lea

Pit or Below-grade Tank Application or Closure

Pit type Drilling Depth Groundwater 118' Distance from nearest fresh water well 1000' Distance from nearest surface water 1000'
 Pit Liner Thickness: 12 mil Below-Grade Tank: Volume _____ bb1s; Construction Material _____

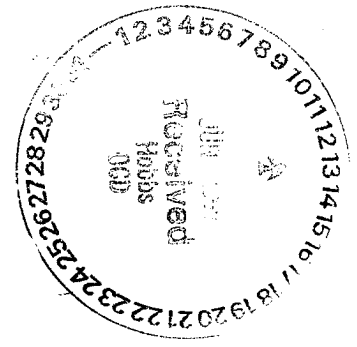
12. Check Appropriate Box to Indicate Nature of Notice, Report or Other Data

NOTICE OF INTENTION TO:		SUBSEQUENT REPORT OF:	
PERFORM REMEDIAL WORK <input type="checkbox"/>	PLUG AND ABANDON <input type="checkbox"/>	REMEDIAL WORK <input type="checkbox"/>	ALTERING CASING <input type="checkbox"/>
TEMPORARILY ABANDON <input type="checkbox"/>	CHANGE PLANS <input type="checkbox"/>	COMMENCE DRILLING OPNS. <input type="checkbox"/>	P AND A <input type="checkbox"/>
PULL OR ALTER CASING <input type="checkbox"/>	MULTIPLE COMPL <input type="checkbox"/>	CASING/CEMENT JOB <input type="checkbox"/>	
OTHER: _____ <input type="checkbox"/>		OTHER: <u>Pit Closure</u> <input checked="" type="checkbox"/>	

13. Describe proposed or completed operations. (Clearly state all pertinent details, and give pertinent dates, including estimated date of starting any proposed work). SEE RULE 1103. For Multiple Completions: Attach wellbore diagram of proposed completion or recompletion.

On May 24, 2006 Allstate Environmental Services started closure procedures. Closure of the pits was completed June 2, 2006.

Attachments:
 Diagram of well site and pit location

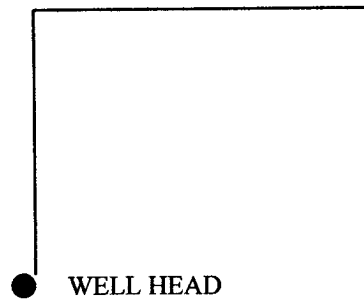
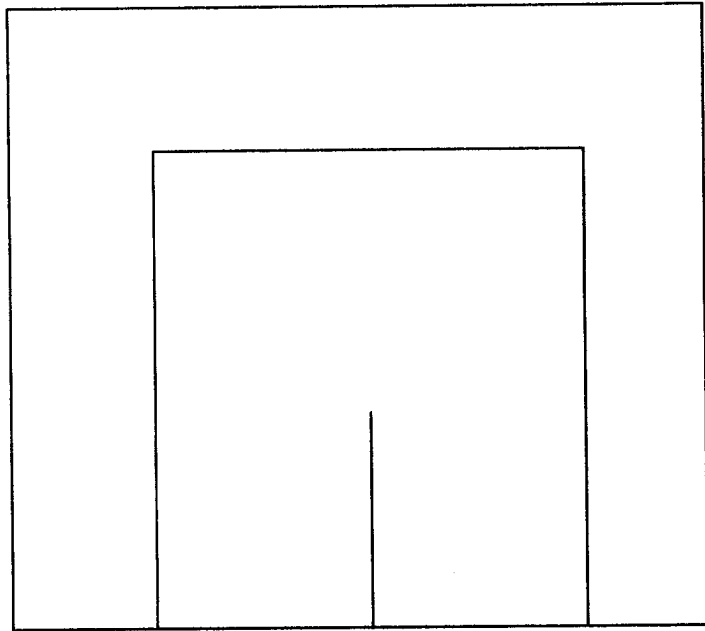
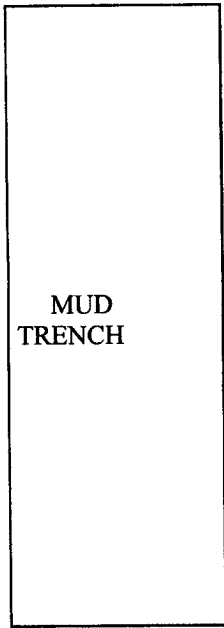


I hereby certify that the information above is true and complete to the best of my knowledge and belief. I further certify that any pit or below-grade tank has been/will be constructed or closed according to NMOCD guidelines a general permit or an (attached) alternative OCD-approved plan

SIGNATURE Jerry W. Sherrell TITLE Production Clerk DATE 6/12/2006
 Type or print name Jerry W. Sherrell E-mail address: DKuykendall@conchoresources.com Telephone No. (432) 685-4372
 For State Use Onl _____

APPROVED BY: Chris Williams TITLE DISTRICT SUPERVISOR/GENERAL MANA DATE _____
 Conditions of Approval (if any): _____

JUN 14 2006



COG Operating, LLC

JC Federal #4

Lea County, New Mexico

99 Feet from Well Head
54 Feet wide
132 Feet long