

UNITED STATES  
DEPARTMENT OF THE INTERIOR  
BUREAU OF LAND MANAGEMENT  
**SUNDRY NOTICES AND REPORTS ON WELLS**

Do not use this form for proposals to drill or to re-enter an abandoned well. Use Form 3160-3 (APD) for such proposals

SUBMIT IN TRIPLICATE

OCD-HOBBS

FORM APPROVED  
OMB NO. 1004-0135  
EXPIRES: NOVEMBER 30, 2000

1a. Type of Well ☐ Oil Well ☒ Gas Well ☐ Other \_\_\_\_\_

2. Name of Operator  
**DEVON ENERGY PRODUCTION COMPANY, LP**

3. Address and Telephone No.  
**20 North Broadway, Ste 1500, Oklahoma City, OK 73102 405-552-8198**

4. Location of Well (Report location clearly and in accordance with Federal requirements)\*  
**1980 FNL & 660 FWL E Sec 17 T23S 34E**

5. Lease Serial No.  
**NM-97157**

6. If Indian, Allottee or Tribe Name

7. Unit or CA Agreement Name and No.

8. Well Name and No.  
**Paloma Blanco 17 Federal 1**

9. API Well No.  
**30-025-35033**

10. Field and Pool, or Exploratory  
**Antelope Ridge North Bell Lake**

12. County or Parish 13. State  
**Lea NM**

**CHECK APPROPRIATE BOX(s) TO INDICATE NATURE OF NOTICE, REPORT, OR OTHER DATA**

TYPE OF SUBMISSION	TYPE OF ACTION			
<input checked="" type="checkbox"/> Notice of Intent	<input type="checkbox"/> Acidize	<input type="checkbox"/> Deepen	<input type="checkbox"/> Production (Start/Resume)	<input type="checkbox"/> Water Shut-Off
<input type="checkbox"/> Subsequent Report	<input type="checkbox"/> Alter Casing	<input type="checkbox"/> Fracture Treat	<input type="checkbox"/> Reclamation	<input type="checkbox"/> Well Integrity
<input type="checkbox"/> Final Abandonment Notice	<input type="checkbox"/> Casing Repair	<input type="checkbox"/> New Construction	<input type="checkbox"/> Recomplete	<input checked="" type="checkbox"/> Other <b>Name change &amp; Proration change</b>
	<input type="checkbox"/> Change Plans	<input type="checkbox"/> Plug and Abandon	<input type="checkbox"/> Temporarily Abandon	
	<input type="checkbox"/> Convert to Injection	<input type="checkbox"/> Plug Back	<input type="checkbox"/> Water Disposal	

13. Describe Proposed or Completed Operations (Clearly state all pertinent details, and give pertinent dates, including estimated date of starting any proposed work and approximate duration thereof. If the proposal deepens directionally or recompletes horizontally, give subsurface location and measured and true vertical depths of all pertinent markers and zones. Attach the Bond under which the work will be performed or provide the Bond No. on file with BLM/BIA. Required subsequent reports shall be filed within 30 days following completion of the involved operations. If the operation results in a multiple completion or recompletion in a new interval, a Form 3160-4 shall be filed once testing has been completed. Final Abandonment Notices shall be filed only after all requirement, including reclamation, have been completed, and the operator has determined that the site is ready for final inspection)

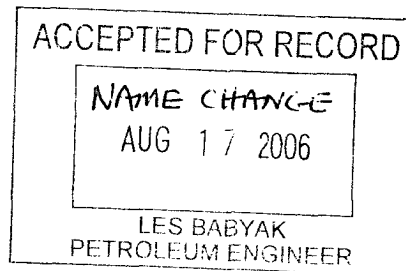
Devon Energy Production Co., LP respectfully requests approval to change the name of the above well to the following:

Paloma Blanco 17 Federal Com 1

Devon would also like to change the proration unit to a W/2 stand up as indicated on the attached Form C-102 to meet NM OCD requirements.

**SUBJECT TO LIKE  
APPROVAL BY STATE**

OPER. OGRID NO. 6137  
PROPERTY NO. 30876  
POOL CODE 71920  
EFF. DATE 8/10/06  
API NO. 30-025-35033



14. I hereby certify that the foregoing is true and correct

Signed [Signature]

Name Norvella Adams  
Title Sr. Staff Eng. Tech

Date 25-Jul-06

(This space for Federal or State Office use)

Approved by Les Babyak Title Petroleum Engineer

Date 8/17/06

Conditions of approval, if any:

KZ

DISTRICT I  
P.O. Box 1880, Hobbs, NM 88241-1880

DISTRICT II  
P.O. Drawer DD, Artesia, NM 88211-0719

DISTRICT III  
1000 Rio Brasos Rd., Artesia, NM 87410

DISTRICT IV  
P.O. BOX 2088, SANTA FE, N.M. 87504-2088

State of New Mexico  
Energy, Minerals and Natural Resources Department

Form C-102  
Revised February 10, 1994  
Submit to Appropriate District Office  
State Lease - 4 Copies  
Fee Lease - 3 Copies

OIL CONSERVATION DIVISION  
P.O. Box 2088  
Santa Fe, New Mexico 87504-2088

☐ AMENDED REPORT

WELL LOCATION AND ACREAGE DEDICATION PLAT

API Number <b>30-025-35033</b>	Pool Code <b>70360</b> <b>71920</b> ✓	Pool Name <b>Antelope Ridge (Atoka)</b> <b>N. Bell Lake (Morrow)</b> ✓
Property Code <b>25899</b>	Property Name <b>PALOMA BLANCO 17 FEDERAL COM.</b>	Well Number <b>1</b>
OGRID No. <b>6137</b>	Operator Name <b>Devon Energy Production Company, LP</b>	Elevation <b>3469</b>

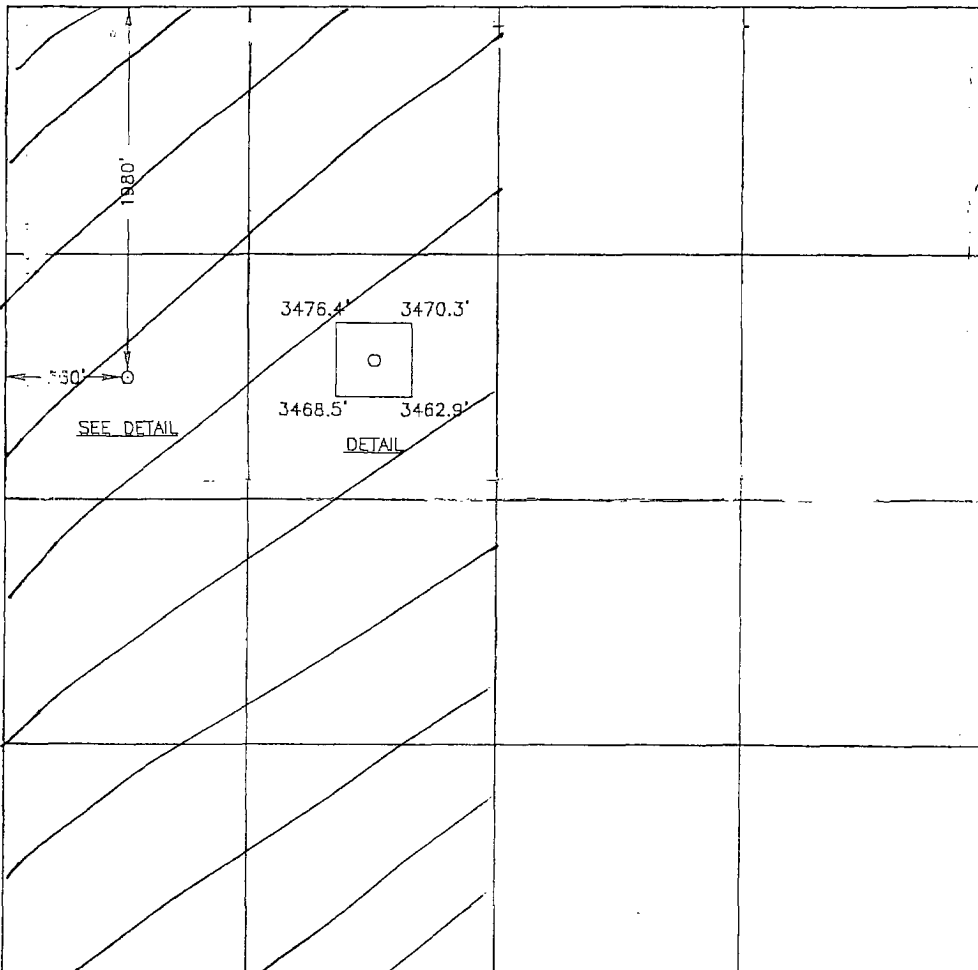



Surface Location

UL or lot No.	Section	Township	Range	Lot Idn	Feet from the	North/South line	Feet from the	East/West line	County
<b>E</b>	<b>17</b>	<b>23 S</b>	<b>34 E</b>		<b>1980</b>	<b>NORTH</b>	<b>660</b>	<b>WEST</b>	<b>LEA</b>

Bottom Hole Location If Different From Surface

UL or lot No.	Section	Township	Range	Lot Idn	Feet from the	North/South line	Feet from the	East/West line	County
Dedicated Acres <b>320</b>	Joint or Infill	Consolidation Code	Order No.						

NO ALLOWABLE WILL BE ASSIGNED TO THIS COMPLETION UNTIL ALL INTERESTS HAVE BEEN CONSOLIDATED  
OR A NON-STANDARD UNIT HAS BEEN APPROVED BY THE DIVISION

	<p><b>OPERATOR CERTIFICATION</b></p> <p>I hereby certify that the information contained herein is true and complete to the best of my knowledge and belief.</p> <p> Signature</p> <p><b>Norvella Adams</b> Printed Name</p> <p><b>Sr. Staff-Eng. Tech.</b> Title</p> <p><b>July 24, 2006</b> Date</p> <p><b>SURVEYOR CERTIFICATION</b></p> <p>I hereby certify that the well location shown on this plat was plotted from field notes of actual surveys made by me or under my supervision and that the same is true and correct to the best of my belief.</p> <p><b>MARCH 25, 2000</b> Date Surveyed</p> <p><b>LMP</b></p> <p> Signature of Ronald J. Edson Professional Surveyor</p> <p></p> <p>Certificate No. <b>RONALD J. EDSON</b> 3239 <b>GARY EDSON</b> 12641 <b>MACDONALD</b> 12185</p>
---	---