

UNITED STATES
DEPARTMENT OF THE INTERIOR
BUREAU OF LAND MANAGEMENT

OCD-HOBBS

FORM APPROVED
OMB No. 1004-0137
Expires: March 31, 2007

SUNDRY NOTICES AND REPORTS ON WELLS

Do not use this form for proposals to drill or to re-enter an abandoned well. Use Form 3160-3 (APD) for such proposals.

SUBMIT IN TRIPLICATE - Other instructions on reverse side.

1. Type of Well
☐ Oil Well ☒ Gas Well ☐ Other2. Name of Operator
John H. Hendrix Corporation3a. Address
P. O. Box 3040 Midland TX 79702-30403b. Phone No. (include area code)
(432) 684-66314. Location of Well (Footage, Sec., T., R., M., or Survey Description)
Unit E, 1650' FNL & 990' FWL Sec. 12, T22S - R37E, Lea,
NM

5. Lease Serial No.

LC-064427

6. If Indian, Allottee or Tribe Name

7. If Unit or CA/Agreement, Name and/or No.

NM 71084 - pm

8. Well Name and No.

Elliott-Hinton No. 1

9. API Well No.

30-025-10233

10. Field and Pool, or Exploratory Area

Blinebry Gas

11. County or Parish, State


Lea, NM

12. CHECK APPROPRIATE BOX(ES) TO INDICATE NATURE OF NOTICE, REPORT, OR OTHER DATA

TYPE OF SUBMISSION	TYPE OF ACTION			
<input checked="" type="checkbox"/> Notice of Intent	<input type="checkbox"/> Acidize	<input type="checkbox"/> Deepen	<input type="checkbox"/> Production (Start/Resume)	<input type="checkbox"/> Water Shut-Off
<input type="checkbox"/> Subsequent Report	<input type="checkbox"/> Alter Casing	<input type="checkbox"/> Fracture Treat	<input type="checkbox"/> Reclamation	<input type="checkbox"/> Well Integrity
<input type="checkbox"/> Final Abandonment Notice	<input type="checkbox"/> Casing Repair	<input type="checkbox"/> New Construction	<input type="checkbox"/> Recomplete	<input checked="" type="checkbox"/> Other Reduce
	<input type="checkbox"/> Change Plans	<input type="checkbox"/> Plug and Abandon	<input type="checkbox"/> Temporarily Abandon	Proration Unit
	<input type="checkbox"/> Convert to Injection	<input type="checkbox"/> Plug Back	<input type="checkbox"/> Water Disposal	

13. Describe Proposed or Completed Operation (clearly state all pertinent details, including estimated starting date of any proposed work and approximate duration thereof. If the proposal is to deepen directionally or recomplete horizontally, give subsurface locations and measured and true vertical depths of all pertinent markers and zones. Attach the Bond under which the work will be performed or provide the Bond No. on file with BLM/BIA. Required subsequent reports shall be filed within 30 days following completion of the involved operations. If the operation results in a multiple completion or recompletion in a new interval, a Form 3160-4 shall be filed once testing has been completed. Final Abandonment Notices shall be filed only after all requirements, including reclamation, have been completed, and the operator has determined that the site is ready for final inspection.)

Please find attached a C-102 showing 40 acres dedicated to the Elliott-Hinton No. 1 Blinebry Gas Well, NMOCD Administrative Order NSP-1909 approving this, is attached.

SUBJECT TO LIKE
APPROVAL BY STATE14. I hereby certify that the foregoing is true and correct
Name (Printed/Typed)

Ronnie H. Westbrook

Title Vice President

Signature

Date 02/07/2007

THIS SPACE FOR FEDERAL OR STATE OFFICE USE

Approved by

Title

Conditions of approval, if any, are attached. Approval of this notice does not warrant or certify that the applicant holds legal or equitable title to those rights in the subject lease which would entitle the applicant to conduct operations thereon.

Office

APPROVED

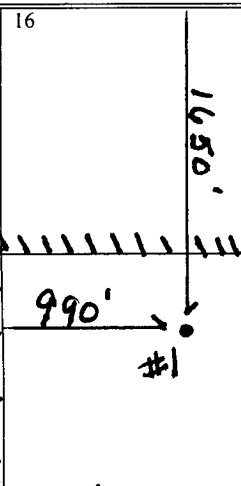

Date

MAR 2 2007

Title 18 U.S.C. Section 1001 and Title 43 U.S.C. Section 1212, make it a crime for any person knowingly and willfully to make to any department or agency of the United States any false, fictitious or fraudulent statements or representations as to any matter within its jurisdiction.

FREDERICK WRIGHT
PETROLEUM ENGINEER

(Instructions on page 2)

<div data-bbox="79 983 319 1470"><p>16</p></div>	<div data-bbox="1047 983 1505 1470"><p>17</p><h3>OPERATOR CERTIFICATION</h3><p>I hereby certify that the information contained herein is true and complete to the best of my knowledge and belief, and that this organization either owns a working interest or unleased mineral interest in the land including the proposed bottom hole location or has a right to drill this well at this location pursuant to a contract with an owner of such a mineral or working interest, or to a voluntary pooling agreement or a compulsory pooling order heretofore entered by the division.</p><div data-bbox="1062 1191 1498 1281"><p>02/07/2007</p></div><div data-bbox="1062 1285 1498 1306"><p>Signature Date</p></div><div data-bbox="1062 1330 1498 1381"><p>Ronnie H. Westbrook</p><p>Printed Name</p></div></div>
	<div data-bbox="1047 1470 1505 1957"><p>18</p><h3>SURVEYOR CERTIFICATION</h3><p>I hereby certify that the well location shown on this plan was plotted from field notes of actual surveys made by me or under my supervision, and that the same is true and correct to the best of my belief.</p><div data-bbox="1062 1704 1498 1723"><p>Date of Survey</p></div><div data-bbox="1062 1742 1498 1764"><p>Signature and Seal of Professional Surveyor:</p></div><div data-bbox="1062 1921 1498 1942"><p>Certificate Number</p></div></div>