

District I  
1625 N. French Dr., Hobbs, NM 88240  
District II  
1301 W. Grand Avenue, Artesia, NM 88210  
District III  
1000 Rio Brazos Road, Aztec, NM 87410  
District IV  
1220 S. St. Francis Dr., Santa Fe, NM 87505

State of New Mexico  
Energy Minerals and Natural Resources

Form C-101  
May 27, 2004

Oil Conservation Division  
1220 South St. Francis Dr.  
Santa Fe, NM 87505

Submit to appropriate District Office

☐ AMENDED REPORT

**APPLICATION FOR PERMIT TO DRILL, RE-ENTER, DEEPEN, PLUGBACK, OR ADD A ZONE**

<sup>1</sup> Operator Name and Address John H. Hendrix Corporation P. O. Box 3040 Midland, TX 79702-3040		<sup>2</sup> OGRID Number 012024
<sup>3</sup> Property Code 18275		<sup>4</sup> Property Name Danglade, F. J.
<sup>5</sup> Proposed Pool 1 Blinebry Oil & Gas		<sup>6</sup> Well No. 2
<sup>7</sup> Proposed Pool 2 Tubb Oil & Gas		<sup>8</sup> API Number 30 025-24585

**Surface Location**

UL or lot no. N	Section 13	Township 22S	Range 37E	Lot Idn	Feet from the 770	North/South line South	Feet from the 1980	East/Westline West	County Lea
--------------------	---------------	-----------------	--------------	---------	----------------------	---------------------------	-----------------------	-----------------------	---------------

**Proposed Bottom Hole Location If Different From Surface**

UL or lot no.	Section	Township	Range	Lot Idn	Feet from the	North/South line	Feet from the	East/Westline	County
---------------	---------	----------	-------	---------	---------------	------------------	---------------	---------------	--------

**Additional Well Information**

<sup>11</sup> Work Type Code Add	<sup>12</sup> Well Type Code O	<sup>13</sup> Cable/Rotary	<sup>14</sup> Lease Type Code P	<sup>15</sup> Ground Level Elevation 3228 GL
<sup>16</sup> Multiple No	<sup>17</sup> Proposed Depth	<sup>18</sup> Formation Blinebry	<sup>19</sup> Contractor	<sup>20</sup> Spud Date
Depth to Groundwater		Distance from nearest fresh water well		Distance from nearest surface water
Pit: Liner: Synthetic <input type="checkbox"/> milst thick Clay <input type="checkbox"/> Pit Volume: _____ bbls Drilling Method: _____				
Closed-Loop System <input type="checkbox"/> <b>Steel Pits to be Used</b> <input checked="" type="checkbox"/> Fresh Water <input type="checkbox"/> Brine <input type="checkbox"/> Diesel/Oil-based <input type="checkbox"/> Gas/Air <input type="checkbox"/>				

**Proposed Casing and Cement Program**

Hole Size	Casing Size	Casing weight/foot	Setting Depth	Sacks of Cement	Estimated TOC
		NC			

<sup>21</sup> Describe the proposed program. If this application is to DEEPEN or PLUG BACK, give the data on the present productive zone and proposed new productive zone. Describe the blowout prevention program, if any. Use additional sheets if necessary.

1. Perf. Tubb 6083 - 6171'.
2. Perf. Blinebry 5474 - 5774'.
3. Acidize and frac Tubb - Blinebry.
4. Swab test Tubb.
5. Swab test Blinebry.

DHC - Wantz Granite Wash - Brunson Drinkard, Abo., S., Tubb Oil & Gas and Blinebry Oil & Gas.

**Permit Expires 1 Year From Approval  
Date Unless Drilling Underway**

*Adding*



**OIL CONSERVATION DIVISION**

Approved by:

*Chris Williams*

Title:

OC DISTRICT SUPERVISOR/GENERAL MANAGER

Approval Date: MAR 15 2007

Expiration Date:

<sup>23</sup> I hereby certify that the information given above is true and complete to the best of my knowledge and belief. I further certify that the drilling pit will be constructed according to NMOCD guidelines ☐, a general permit ☐, or an (attached) alternative OCD-approved plan ☐.

Printed name: Ronnie H. Westbrook

Title: Vice President

E-mail Address:

Date: 02/27/2007

Phone: (432)684-6631

Conditions of Approval: Approval to recomplete & test new zone, but cannot produce Downhole commingle until DHC is approved in Hobbs District office according to R-11363.

## WELL LOCATION AND ACREAGE DEDICATION PLAT

API Number 30-025-24585		Pool Code 60240	Pool Name Tubb Oil & Gas
Property Code 18275	Property Name Danglade, F. J.		Well Number 2
OGRID No. 012024	Operator Name John H. Hendrix Corporation		Elevation 3228' GL


## 10 Surface Location

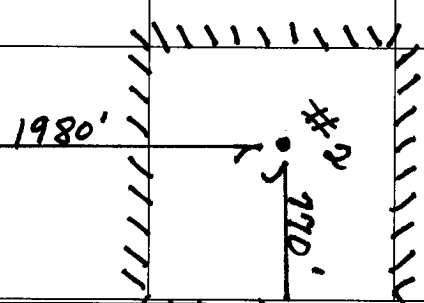
UL or lot no. N	Section 13	Township 22S	Range 37E	Lot Idn	Feet from the 770	North/South line South	Feet from the 1980	East/West line West	County Lea
--------------------	---------------	-----------------	--------------	---------	----------------------	---------------------------	-----------------------	------------------------	---------------

## 11 Bottom Hole Location If Different From Surface

UL or lot no.	Section	Township	Range	Lot Idn	Feet from the	North/South line	Feet from the	East/West line	County
Dedicated Acres 40		Joint or Infill		Consolidation Code		Order No.			

No allowable will be assigned to this completion until all interests have been consolidated or a non-standard unit has been approved by the division.

<div> 16 </div>					<div> 17 OPERATOR CERTIFICATION  I hereby certify that the information contained herein is true and complete to the best of my knowledge and belief, and that this organization either owns a working interest or unleased mineral interest in the land including the proposed bottom hole location or has a right to drill this well at this location pursuant to a contract with an owner of such a mineral or working interest, or to a voluntary pooling agreement or a compulsory pooling order heretofore entered by the division.    Signature Date  02/28/2007  Ronnie H. Westbrook  Printed Name </div>
					<div> 18 SURVEYOR CERTIFICATION  I hereby certify that the well location shown on this plat was plotted from field notes of actual surveys made by me or under my supervision, and that the same is true and correct to the best of my belief.    Date of Survey  Signature and Seal of Professional Surveyor:    Certificate Number </div>



District I  
1625 N. French Dr., Hobbs, NM 88240  
District II  
1301 W. Grand Avenue, Artesia, NM 88210  
District III  
1000 Rio Brazos Rd., Aztec, NM 87410  
District IV  
1220 S. St. Francis Dr., Santa Fe, NM 87505

State of New Mexico  
Energy, Minerals & Natural Resources Department  
OIL CONSERVATION DIVISION  
1220 South St. Francis Dr.  
Santa Fe, NM 87505

Form C-102  
Revised October 12, 2005  
Submit to Appropriate District Office  
State Lease - 4 Copies  
Fee Lease - 3 Copies

☐ AMENDED REPORT

WELL LOCATION AND ACREAGE DEDICATION PLAT

1 API Number 30-025-24585		2 Pool Code 06660		3 Pool Name Blinebry Oil & Gas		
4 Property Code 18275		5 Property Name Danglade, F. J.			6 Well Number 2	
7 OGRID No. 012024		8 Operator Name John H. Hendrix Corporation			9 Elevation 3228' GL	

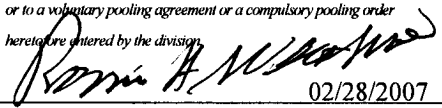
10 Surface Location

UL or lot no.	Section	Township	Range	Lot Idn	Feet from the	North/South line	Feet from the	East/West line	County
N	13	22S	37E		770	South	1980	West	Lea

11 Bottom Hole Location If Different From Surface

UL or lot no.	Section	Township	Range	Lot Idn	Feet from the	North/South line	Feet from the	East/West line	County
12 Dedicated Acres 40		13 Joint or Infill		14 Consolidation Code		15 Order No.			

No allowable will be assigned to this completion until all interests have been consolidated or a non-standard unit has been approved by the division.

16				17 OPERATOR CERTIFICATION <i>I hereby certify that the information contained herein is true and complete to the best of my knowledge and belief, and that this organization either owns a working interest or unleased mineral interest in the land including the proposed bottom hole location or has a right to drill this well at this location pursuant to a contract with an owner of such a mineral or working interest, or to a voluntary pooling agreement or a compulsory pooling order heretofore entered by the division.</i>  Signature 02/28/2007 Date Ronnie H. Westbrook Printed Name	
				18 SURVEYOR CERTIFICATION <i>I hereby certify that the well location shown on this plat was plotted from field notes of actual surveys made by me or under my supervision, and that the same is true and correct to the best of my belief.</i>	
				Date of Survey	
				Signature and Seal of Professional Surveyor:	
				Certificate Number	

