

State of New Mexico
Energy, Minerals & Natural Resources

Form C-101
Revised March 17, 1999

District I
1625 N. French Dr., Hobbs, NM 88240
District II
811 S. 1st Street, Artesia, NM 88210
District III
1000 Rio Brazos Rd., Aztec, NM 87410
District IV
2040 South Pacheco, Santa Fe, NM 87505

Oil Conservation Division
2040 South Pacheco
Santa Fe, NM 87505

Submit to appropriate District Office
State Lease - 6 Copies
Fee Lease - 5 Copies

AMENDED REPORT

APPLICATION FOR PERMIT TO DRILL, RE-ENTER, DEEPEN, PLUGBACK, OR ADD A ZONE

¹ Operator Name and Address OXY USA WTP Limited Partnership P.O. Box 50250 Midland, TX 79710-0250		² OGRID Number 192463
⁴ Property Code 27938	⁵ Property Name Byers B	³ API Number 30-025-36446
		⁶ Well No. 8

⁷ Surface Location

UL or lot no.	Section	Township	Range	Lot. Idn	Feet from the	North/South Line	Feet from the	East/West line	County
I	7	20S	38E		1650	south	660	east	Lea

⁸ Proposed Bottom Hole Location If Different From Surface

UL or lot no.	Section	Township	Range	Lot. Idn	Feet from the	North/South Line	Feet from the	East/West line	County

⁹ Proposed Pool 1 Skaggs Abo, East 56630	¹⁰ Proposed Pool 2
--	-------------------------------

¹¹ Work Type Code N	¹² Well Type Code O	¹³ Cable/Rotary R	¹⁴ Lease Type Code P	¹⁵ Ground Level Elevation 3563'
¹⁶ Multiple No	¹⁷ Proposed Depth 7400'	¹⁸ Formation Abo	¹⁹ Contractor N/A	²⁰ Spud Date 10/20/03


²¹ Proposed Casing and Cement Program

Hole Size	Casing Size	Casing weight/foot	Setting Depth	Sacks of Cement	Estimated TOC
12-1/4"	8-5/8"	24#	1500'	735sx	Surface
7-7/8"	5-1/2"	17#	7400'	1200sx	Surface

²² Describe the proposed program. If this application is to DEEPEN or PLUG BACK, give the data on the present productive zone and proposed new productive zone. Describe the blowout prevention program, if any. Use additional sheets if necessary.

See Other Side

Permit Expires 1 Year From Approval
Date Unless Drilling Underway



²³ I hereby certify that the information given above is true and complete to the best of my knowledge and belief.		OIL CONSERVATION DIVISION	
Signature: <i>David Stewart</i>		Approved by: <i>[Signature]</i>	
Printed name: David Stewart		Title: PETROLEUM ENGINEER	
Title: Sr. Regulatory Analyst		Approval Date: OCT 07 2003	Expiration Date:
Date: 10/2/03	Phone: 432-685-5717	Conditions of Approval: Attached <input type="checkbox"/>	

Byers B Lease
Sec 7 T20S R38E Lea County, NM

PROPOSED TD: 7400' TVD

BOP PROGRAM: 0-1500' None
1500-7400' 11" 5M blind pipe rams with 5M annular preventer and rotating head below 5600'.

SURFACE:
CASING: 8-5/8" OD 24# K55 ST&C new casing from 0-1500' 12-1/4" hole

CEMENT: Circulate cement with 415sx Halliburton Light PP w/ .25#/sx Flocele + 5#/sx salt followed by 320 sx PP w/ 2% CaCl₂.

PRODUCTION:

OPTION 1:

CASING: 5-1/2" OD 17# N80 LT&C new casing from 0-7400' 7-7/8" hole

CEMENT: Cement with 550sx IFC followed by 650sx 50/50 Poz/Prem IFC w/ 5% LAP-1 + .4% CFR-3 + .25#/sx D-AIR 3000 + 5#/sx KCl.

OPTION 2:

CASING: 5-1/2" OD 17# N80 LT&C new casing from 0-7400' 7-7/8" hole
DV Tool @ 4000'

CEMENT: 1st stage - cement with 130sx IFC followed by 650sx 50/50 Poz/Prem w/ 5% LAP-1 + .4% CFR-3 + .25#/sx D-AIR 3000 + 5#/sx KCl.

2nd stage - cement w/ 325sx IFC followed by 200sx PP w/ 2% CaCl₂.

Note: Cement volumes may need to be adjusted to hole caliper.

MUD: 0-1500' Gel/lime spud mud. Lime for pH control (9-10). Paper for seepage. Wt 8.8-9.2 ppg, Vis 32-34 sec

1500-7500' Fresh/Brine water. Lime for pH control (10.0-10.5). Paper for seepage. Wt 8.3-9.0/10.0-10.1ppg, Vis 28-29 sec

RETIRED ENGINEER

State of New Mexico

Energy, Minerals and Natural Resources Department

Form C-102

Revised February 10, 1994

Submit to Appropriate District Office

State Lease - 4 Copies

Fee Lease - 3 Copies

DISTRICT I

P.O. Box 1880, Hobbs, NM 88241-1880

DISTRICT II

P.O. Drawer DD, Artesia, NM 88211-0719

DISTRICT III

1000 Rio Brazos Rd., Artec, NM 87410

DISTRICT IV

P.O. Box 2088, Santa Fe, N.M. 87504-2088

OIL CONSERVATION DIVISION

P.O. Box 2088

Santa Fe, New Mexico 87504-2088

WELL LOCATION AND ACREAGE DEDICATION PLAT

AMENDED REPORT

API Number 30-025-36446	Pool Code 56630	Pool Name Skaggs Abo, East
Property Code 27938	Property Name BYERS "B"	Well Number 8
OGRID No. 192463	Operator Name Oxy U.S.A. W.T.P., LP	Elevation 3563'

Surface Location

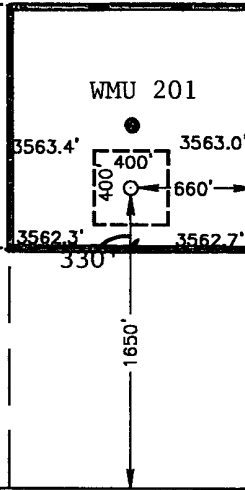
UL or lot No.	Section	Township	Range	Lot Idn	Feet from the	North/South line	Feet from the	East/West line	County
1	7	20-S	38-E		1650'	SOUTH	660'	EAST	LEA

Bottom Hole Location If Different From Surface

UL or lot No.	Section	Township	Range	Lot Idn	Feet from the	North/South line	Feet from the	East/West line	County
Dedicated Acres 40	Joint or Infill N	Consolidation Code	Order No.						

NO ALLOWABLE WILL BE ASSIGNED TO THIS COMPLETION UNTIL ALL INTERESTS HAVE BEEN CONSOLIDATED OR A NON-STANDARD UNIT HAS BEEN APPROVED BY THE DIVISION

LOT 1									
40.63 AC									
LOT 2				GEOGRAPHIC COORDINATES NAD 1927 NME Y = 578379.5 N X = 854949.5 E LAT. 32°35'05.23"N LONG. 103°10'51.51"W					
40.59 AC									
LOT 3									
40.57 AC									
LOT 4									
40.58 AC									



OPERATOR CERTIFICATION

I hereby certify the the information contained herein is true and complete to the best of my knowledge and belief.

David Stewart

Signature

David Stewart

Printed Name

Sr. Regulatory Analyst

Title

10/2/03

Date

SURVEYOR CERTIFICATION

I hereby certify that the well location shown on this plat was plotted from field notes of actual surveys made by me or under my supervision, and that the same is true and correct to the best of my belief.

September 17, 2003

Date Surveyed

AWB

Signature & Seal of

Professional Surveyor

Gary Gibson

03.11.1022

03.11.1022

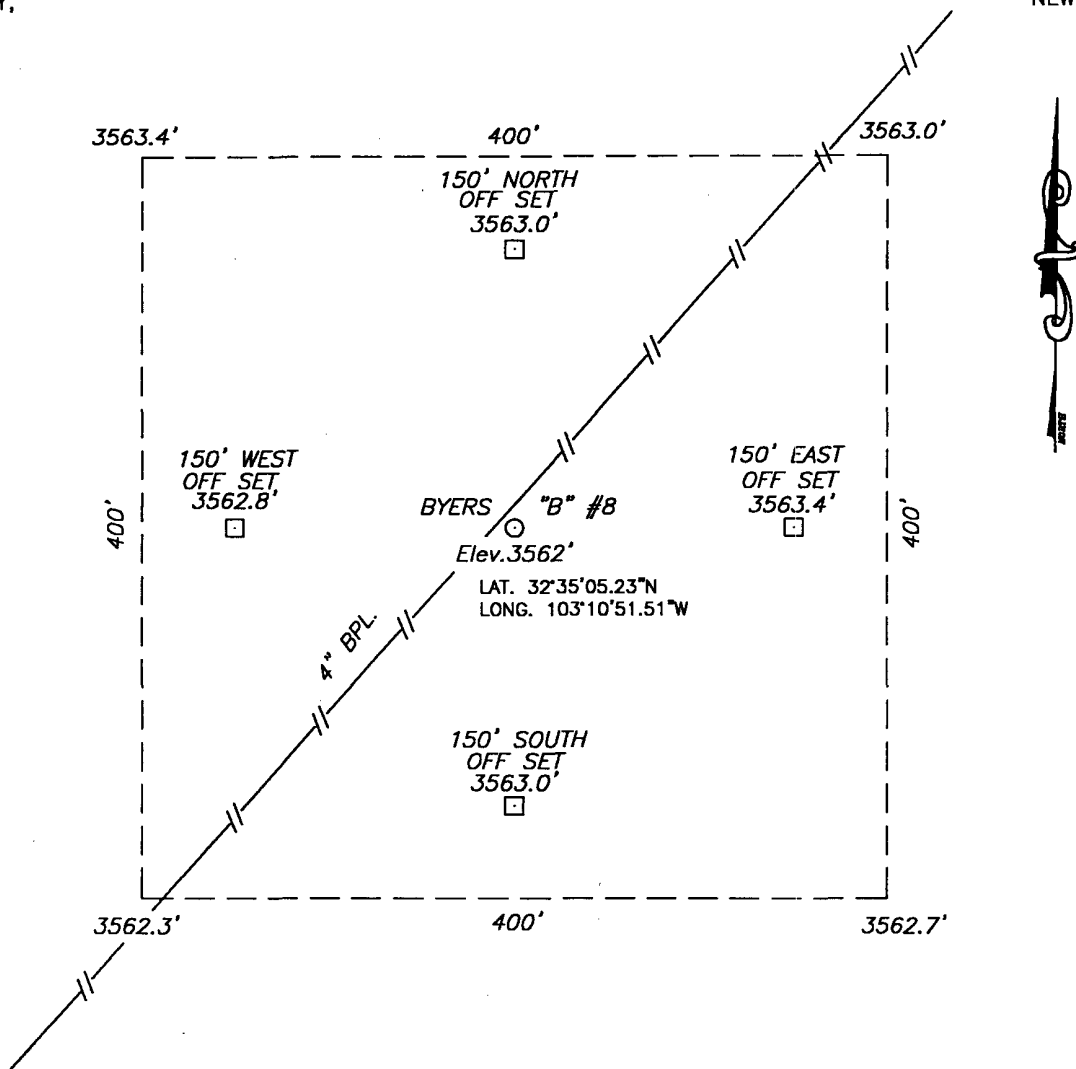
Certificate No. RONALD J. KIDSON 3239

GARY GIBSON 12641

PROFESSIONAL SURVEYOR

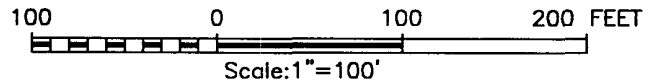
Amerada Hess Unit - Warren McKee Unit #201 - API No. 30-025-07740 -
3300 FNL 660 FEL 7-20S-38E Lea Cty, NM

SECTION 7, TOWNSHIP 20 SOUTH, RANGE 38 EAST, N.M.P.M.,
 LEA COUNTY, NEW MEXICO.



DIRECTIONS TO LOCATION:

FROM THE INTERSECTION OF STATE H.W.Y. 18 AND BILLY WALKER ROAD (CO. RD. H45) GO WEST APPROXIMATELY 3.5 MILES ON BILLY WALKER, TURN SOUTH ON LEASE ROAD GO APPROXIMATELY 4/10 OF A MILE TURN EAST AND GO APPROXIMATELY 4/10 OF A MILE TO AN EXISTING LOCATION. NEW LOCATION IS APPROXIMATELY 300' SOUTHEAST.



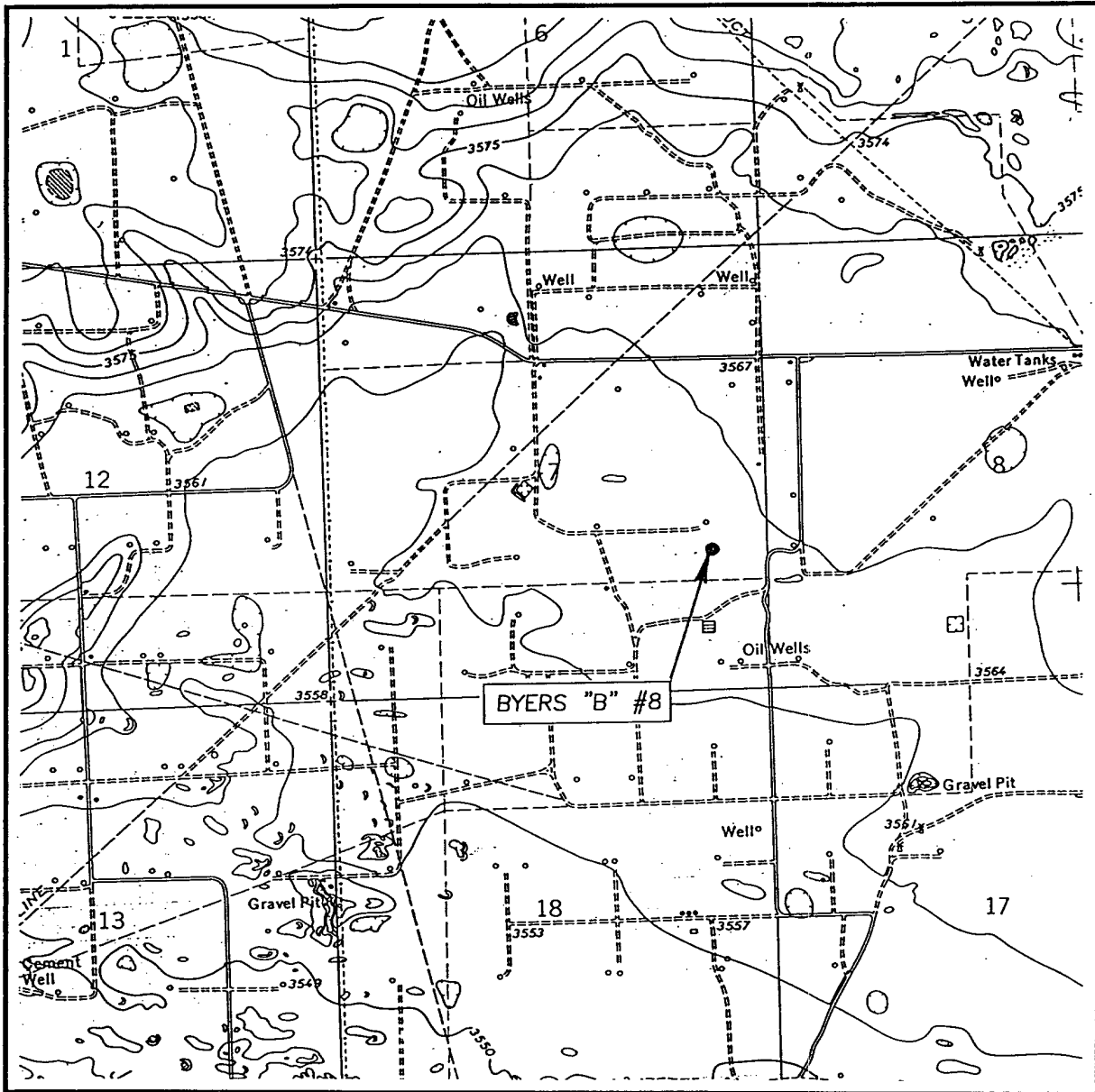
Oxy U.S.A. W.T.P., LP

THE BYERS "B" #8 WELL LOCATED
 1650' FROM THE SOUTH LINE AND 660'
 FROM THE EAST LINE OF SECTION 7,
 TOWNSHIP 20 SOUTH, RANGE 38 EAST,
 N.M.P.M., LEA COUNTY, NEW MEXICO.

Survey Date: 09/17/03	Sheet 1 of 1 Sheets
W.O. Number: 03.11.1022	DRAWN BY: A.W.B
Date: 09/18/03	DISK: CD#9
Oxy U.S.A. 1020	Scale: 1" = 100'

JOHN WEST SURVEYING COMPANY
 412 N. DAL PASO - HOBBS, NEW MEXICO - 505-393-3117

LOCATION VERIFICATION MAP



SCALE: 1" = 2000'

CONTOUR INTERVAL: 5'
HOBBS SW, N.M.

SEC. 7 TWP. 20-S RGE. 38-E

SURVEY N.M.P.M.

COUNTY LEA

DESCRIPTION 1650' FSL & 660' FEL

ELEVATION 3563'

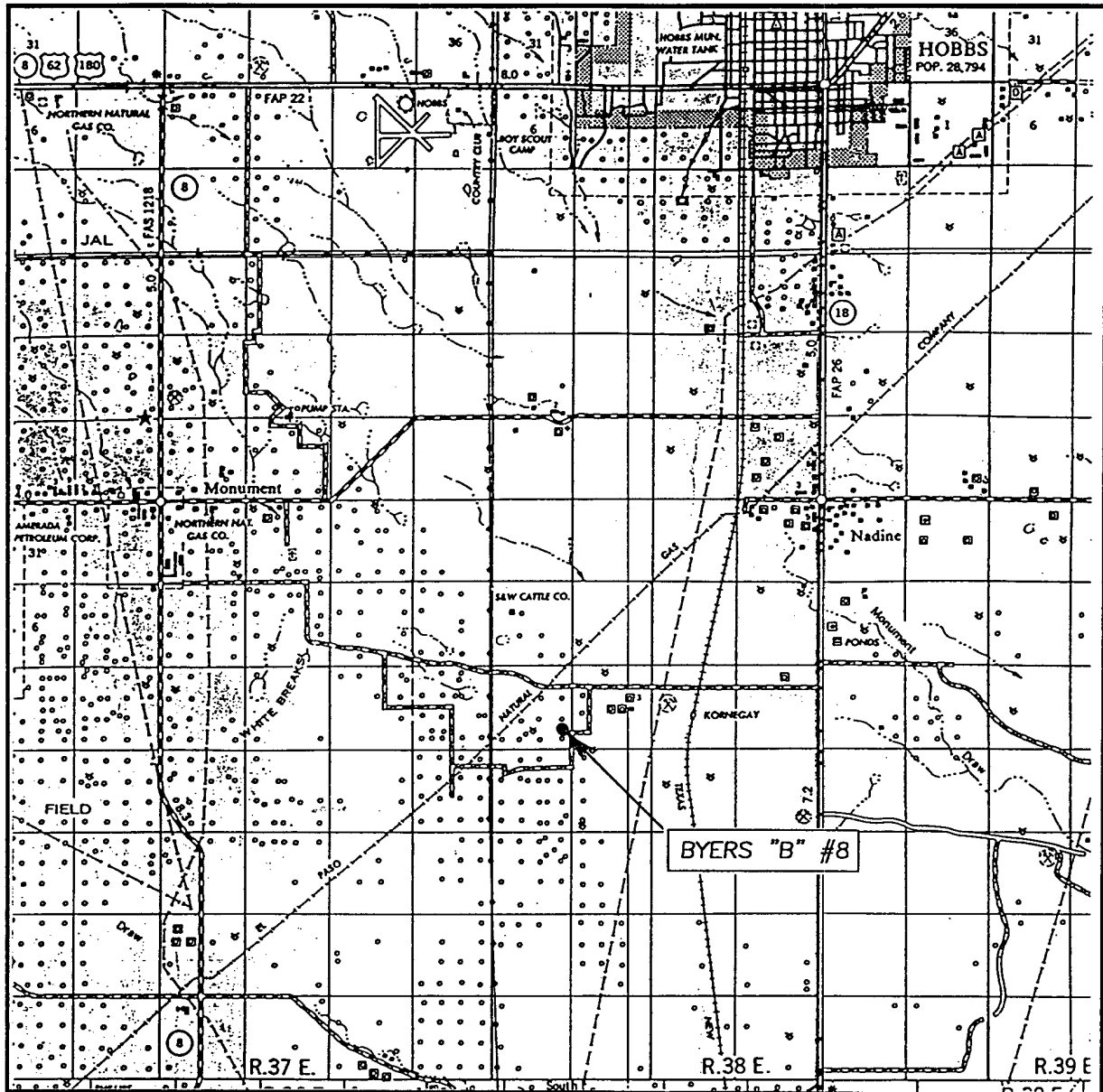
OPERATOR Oxy U.S.A. W.T.P., LP

LEASE BYERS "B"

U.S.G.S. TOPOGRAPHIC MAP
HOBBS SW, N.M.

JOHN WEST SURVEYING
HOBBS, NEW MEXICO
(505) 393-3117

VICINITY MAP



SCALE: 1" = 2 MILES

SEC. 7 TWP. 20-S RGE. 38-E
 SURVEY N.M.P.M.
 COUNTY LEA
 DESCRIPTION 1650' FSL & 660' FEL
 ELEVATION 3563'
 OPERATOR Oxy U.S.A. W.T.P., LP
 LEASE BYERS "B"

JOHN WEST SURVEYING
 HOBBS, NEW MEXICO
 (505) 393-3117

**OXY USA WTP
Limited Partnership
PO Box 50250
Midland, TX 79710**

The 100 PPM is 76 ft. and the 500 PPM is 35ft. therefore a contingency plan is not warranted. This plan will be used as a reaction plan in case of an unplanned release of fluids.

For

**OXY Byers B No. 8
1650 ft FSL, 660 ft FEL
Sec 7, T20S, R38E
Lea County, NM**

And

McVay Drilling Co., Rig No. 8

TABLE OF CONTENTS

<u>ITEM</u>	<u>PAGE</u>
PREFACE	3
LOCATION MAP.....	4
RIG SKETCH.....	5
EMERGENCY RESPONSE ACTIVATION AND GENERAL RESPONSIBILITIES	6
SPECIFIC EMERGENCY GUIDANCE	
- H2S Release	8
- Well Control.....	10
PUBLIC RELATIONS	13
PHONE CONTACTS – OP DOWNHOLE SERVICES GROUP	14
EMERGENCY PERSONELL NOTIFICATION NUMBERS.....	13
PHONE CONTACTS – OP PRODUCTION AND PLANT PERSONNEL	15
PHONE CONTACTS – OP HES PERSONNEL	16

PREFACE

An effective and viable Contingency Plan is intended to provide prior planning and guidance in responding to emergency incidents. The primary considerations in its development are protection of personnel, the public, company and public property, and the environment.

Although the plan addresses varied emergency situations which may occur, it recognizes that flexibility and the use of the organization's knowledge and experience is critical to safe resolution of emergency incidents. Response actions outlined in the plan provide a framework, which may be placed into operation without confusion. These actions should promote quick and decisive actions during the critical initial period and immediately following an emergency. As the response progresses, additional guidelines and procedures may need to be implemented as the situation dictates. In addition, all emergency incidents must be properly reported per the Oxy Incident Reporting and Notification Policy, state and federal requirements, etc.

This Contingency Plan is intended for use on Oxy Downhole Services Group projects and the operations within their area of responsibility, such as drilling, critical well work, etc.

OXY BYERS NO. 8

NAD 1927 NME
Lat. 32°35'05.23"N
Long. 103°10'51.51"W
Y = 578379.5.5 N
X = 854949.5 E

Hobbs



7 Miles

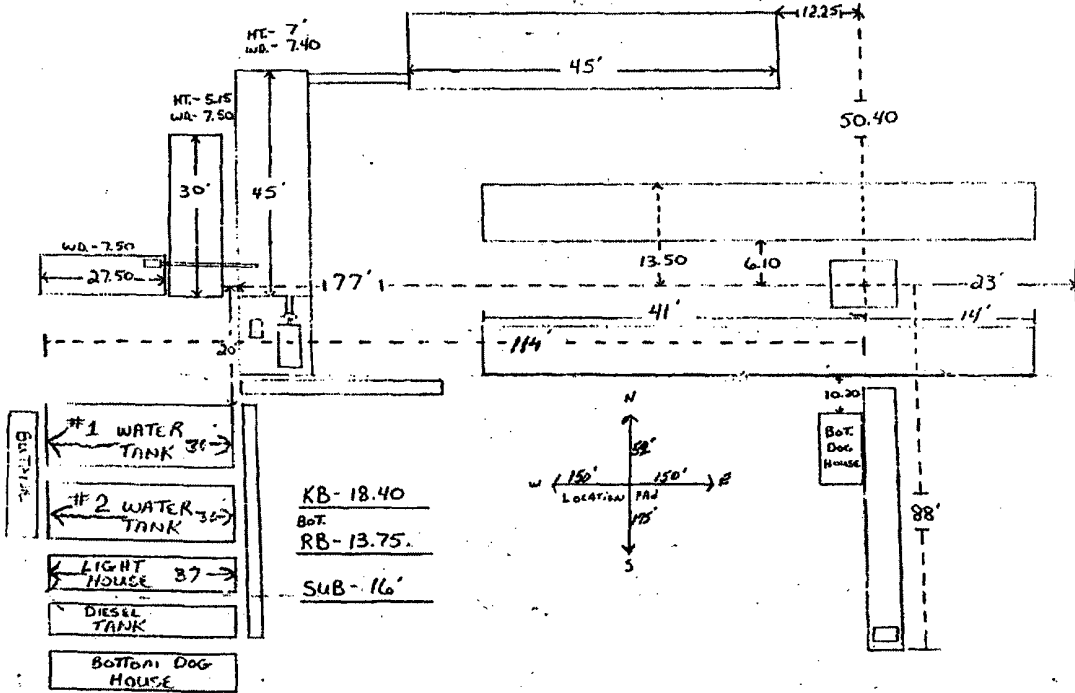
3.5 miles

Billy Walker Rd.

From the intersection of state Hwy 18 and Billy Walker Rd.
(Co. Rd. H45) go west approx. 3.5 miles,
Turn south on lease rd. go approx. 4/10 of a mile on lease road.

RIG #8

RUE 27 03 08:548



EMERGENCY RESPONSE ACTIVATION AND GENERAL RESPONSIBILITIES

Activation of the Emergency Action Plan

- A. In the event of any emergency situation, all personnel on location should first ensure that the following items are initiated. After that, they should refer to the appropriate Specific Emergency Guidance sections on pages five (5) through nine (10) in this document for further responsibilities:
1. Notify the senior ranking contract representative on site.
 2. Notify Oxy representative in charge.
 3. Notify civil authorities if the Oxy Representative can not be contacted and the situation dictates.
 4. Perform rescue and first aid as required (without jeopardizing additional personnel).

General Responsibilities

Oxy Permian Personnel:

- A. Operations Specialist: The Oxy Drilling/Critical Well Servicing Operations Specialist or contract personnel serving in that capacity will serve as Operations Chief Officer for all emergency incidents. The Operations Chief Officer is responsible for:
1. Notification to the Downhole Services Team Leader of the incident occurrence.
 2. Notification to the local RMT/PMT leader of the incident occurrence, and the need for the designated local RMT/PMT Incident Commander to act in that capacity for the response effort.
 3. Sole control of all tactical activities directed toward reducing the immediate hazard, establishing situational control and restoring the operations to a non-emergency state.
- B. Local RMT/PMT Designated Incident Commander: The Oxy local RMT/PMT Designated Incident Commander will serve as the overall Incident Commander for the drilling or critical well servicing emergency incident. The Incident Commander is responsible for:
1. Coordinating with the Downhole Services Team Leader for notification to the Oxy Crisis Management team of the incident occurrence.
 2. Establishing and managing the overall incident command structure and response from inception through restoration of normal activities in the area.
- C. Downhole Services HES Tech: The Downhole Services HES Tech (or his designate) is responsible for reporting to the incident as soon as

reasonably possible, to provide support to the response effort as required by the Operations Chief Officer or the Incident Commander.

Contract Drilling Personnel will immediately report to their assigned stations and perform their duties as outlined in the appropriate Specific Emergency Guidance sections on pages five (5) through nine (9) in this document.

Other Contractor Personnel will report to the safe briefing area to assist Oxy personnel and civil authorities as requested when it is safe to do so and if they have been adequately trained in their assigned duties.

Civil Authorities (Law Enforcement, Fire, and EMS) will be responsible for:

1. Establishing membership in the Unified Incident Command.
2. As directed by the Incident Commander and the Unified Command, control site access, re-route traffic, and provide escort services for response personnel.
3. Perform all fire control activities in coordination with the Unified Command.
4. Initiate public evacuation plans as instructed by the Incident Commander.
5. Perform rescue or recovery activities with coordination from the Unified Command.
6. Provide medical assistance as dictated by the situation at hand.

H2S RELEASE

The following procedures and responsibilities will be implemented on activation of the H2S siren and lights.

All Personnel:

1. On alarm, don escape unit (if available) and report to upwind briefing area.

Rig Manager/Tool Pusher:

1. Check that all personnel are accounted for and their condition.
2. Administer or arrange for first aid treatment, and /or call EMTs as needed.
3. Identify two people best suited to secure well and perform rescue, and instruct them to don SCBA.
4. Notify Contractor management and Oxy Representative.
5. Remain at the briefing area, assess and monitor personnel and overall situation for hazards or conditions that might warrant a change in the action plan.

Two People Responsible For Shut-in and Rescue:

1. Don SCBA and acquire tools to secure well and perform rescue, i.e., wrenches, retrieval ropes, etc.
2. Utilize the buddy system to secure well and perform rescue(s).
3. Return to the briefing area and stand by for further instructions.

All Other Personnel:

1. Isolate the area and prevent entry by other persons into the 100 ppm ROE. Additionally the first responder(s) must evacuate any public places encompassed by the 100 ppm ROE. First responder(s) must take care not to injure themselves during this operation. Company and/or local officials must be contacted to aid in this operation. Evacuation of the public should be beyond the 100 ppm ROE.

Oxy Representative:

1. Remain at the briefing area, assess and monitor personnel and overall situation for hazards or conditions that might warrant a change in the action plan.
2. Notify Operation Specialists or Team Leader and RMT Leader or Local Incident Commander, and Police, Fire Department, or other local emergency services as required.

Training

All responders must have training in the detection of H2S measures for protection against the gas, equipment used for protection and emergency response. Weekly drills by all crews will be conducted and recorded in the

IADC daily log. Additionally, responders must be equipped with H2S monitors at all times

Ignition of Gas Source

Should control of the well be considered lost and ignition considered, take care to protect against exposure to Sulfur Dioxide (SO₂). Intentional ignition must be coordinated with the NMOCD and local officials. Additionally the NM State Police shall be the Incident Command of any major release.

Characteristics of H₂S and SO₂

Common Name	Chemical Formula	Specific Gravity	Threshold Limit	Hazardous Limit	Lethal Concentration
Hydrogen Sulfide	H ₂ S	1.189 Air = 1	10 ppm	100 ppm	600 ppm
Sulfur Dioxide	SO ₂	2.21 Air = 1	2 ppm	N/A	1000 ppm

Contacting Authorities

Oxy Permian personnel must liaison with local and state agencies to ensure a proper response to a major release. Additionally, the OCD must be notified of the release as soon as possible but no later than 4 hours. Agencies will ask for information such type and volume of release, wind direction, location of release, etc. Be prepared with all information available. The following call list of essential and potential responders has been prepared for use during a release. This response plan must be in coordination with the State of New Mexico's 'Hazardous Materials Emergency Response Plan' (HMER).

WELL CONTROL

The following procedures will be implemented when a loss of primary control is indicated. Indicators of loss of primary control are flow from the well, an increase in pit volume, or when the drilling fluid used to fill the hole on trips is less than the calculated pipe displacement volume. The emergency signal for well control procedures will be a single long blast of the rig air horn.

Kick While Drilling - Procedures And Responsibilities

Driller:

1. Stop the rotary and hoist the kelly above the rotary table.
2. Stop the mud pump(s).
3. Check for flow.
4. If flowing, sound the alarm immediately.
5. Ensure that all crew members fill their responsibilities to secure the well.
6. Record drill pipe and casing shut-in pressures and pit volume increase and begin kill sheet.

Derrickman:

1. Go to BOP/choke manifold area.
2. Open choke line valve on BOP.
3. Signal to Floorman #1 that the choke line is open.
4. Close chokes after annular or pipe rams are closed.
5. Record shut-in casing pressure and pit volume increase.
6. Report readings and observations to Driller.
7. Verify actual mud weight in suction pit and report to Driller.
8. Be readily available as required for additional tasks.

Floorman # 1:

1. Go to accumulator control station and await signal from Derrickman.
2. Close annular preventer and HCR on signal (if available, if not then close pipe rams).
3. Record accumulator pressures and check for leaks in the BOP or accumulator system.
4. Report to Driller, and be readily available as required for additional tasks.

Floorman # 2:

1. Start water on motor exhausts.
2. Notify Contractor Tool Pusher or Rig Manager of well control situation.
3. Check location for ignition sources and extinguish or turn off, and stop any welding in progress.
4. Report to Driller, and be readily available as required for additional tasks.

Floorman # 3:

1. Stand-by with Driller, and be readily available as required for additional tasks.

Tool Pusher/Rig Manager:

1. Notify Oxy Representative and report to rig floor.
2. Review and verify all pertinent information.
3. Communicate information to Oxy Representative, and confer on an action plan.
4. Finalize well control worksheets, calculations and preparatory work for action plan.
5. Initiate and ensure the action plan is carried out.
6. Communicate any changes in well or site conditions, or any indications that the action plan needs to be revised to the Oxy representative.

Oxy Representative:

1. Notify Operation Specialists or Team Leader and RMT Leader or Local Incident Commander, and Police, Fire Department, or other local emergency services as required.

Kick While Tripping - Procedures and Responsibilities

Driller:

1. Sound the alarm immediately when pipe displacement volume is less than 75% of calculated.
2. Position the upper tool joint just above rotary table and set slips.
3. Check for flow.
4. Ensure that all crew members fill their responsibilities to secure the well.
5. Record drill pipe and casing shut-in pressures and pit volume increase, and begin kill sheets.

Derrickman: (same as while drilling)

Floor Man # 1:

1. Install full opening valve (with help from Floorman #2) in top drill string connection.
2. Tighten valve with make up tongs.
3. Go to accumulator control station and await signal from Derrickman.
4. Close annular preventer and HCR valve on signal (if available, if not then close pipe rams).
5. Record accumulator pressures and check for leaks in the BOP and accumulator system.
6. Report to Driller, and be readily available as required for additional tasks.

Floor Man # 2:

1. Assist installing full opening valve in drill string.
2. Position back-up tongs for valve make-up.
3. Start water on motor exhausts.
4. Notify Contractor Tool Pusher or Rig Manager of well control situation.
5. Check location for ignition sources and extinguish or turn off, and stop any welding in progress.
6. Report to Driller, and be readily available as required for additional tasks.

Floorman # 3, Rig Manager/Tool Pusher, and Oxy Representative: (same as while drilling)

PUBLIC RELATIONS

Oxy recognizes that the news media have a legitimate interest in incidents at Oxy facilities that could affect the public. It is to the company's benefit to cooperate with the news media when incidents occur because these media are our best liaison with the public.

Our objective is to see that all reports of any emergency are factual and represent the company's position fairly and accurately. Cooperation with news media representatives is the most reliable guarantee that this objective will be met.

All contract and Oxy employees are instructed **NOT** to make any statement to the media concerning the emergency incident. If a media representative contacts any employee, they should refer them to the designated Emergency Command Center where they should contact the Incident Commander or his designated relief for any information concerning the incident.

OXY PERMIAN DOWNHOLE SERVICES GROUP

	LOCATION	OFFICE	HOME	CELL	PAGER
<i>Manager Operations Support</i>					
Hardesty, Steve	Midland	432-685-5880	432/694-6441	713-560-8095	
<i>Team Leader</i>					
Pennington, Randy	Midland	432-685-5684	432/689-7642	432-556-0207	713-312-8186
			Toledo Bend =	318-590-2349	
<i>Operations Specialists</i>					
Fleming, Joe	Midland	432-685-5858	432/699-0875	432-425-6075	432-498-3281
Ray, Fred	Midland	432-685-5683	432/362-2857	432-661-3893	432-499-3432
<i>HES Tech</i>					
Thompson, Don	Midland	432-685-5719	432/684-3900	432-556-1505	

Public Authorities

New Mexico State Police	Artesia	505/746-2704
New Mexico State Police	Carlsbad	505/885-3137
New Mexico State Police	Hobbs	505/392-5588
Eddy County Sheriff's Office	Artesia	505/746-2704
Eddy County Sheriff's Office	Carlsbad	505/887-7551
Lea County Sheriff's Office	Hobbs	505/393-2515
Local Emergency Planning Center	Eddy County	505/887-9511
Local Emergency Planning Center	Lea County	505/397-9231
New Mexico Oil & Gas Commission	Artesia	505/748-1283
New Mexico Oil & Gas Commission	Hobbs	505/393-6161
NM Emergency Response Center	Hobbs	505/827-9222

Emergency Services

Fire Fighting, Rescue & Ambulance	Artesia	911
Fire Fighting, Rescue & Ambulance	Carlsbad	911
Fire Fighting, Rescue & Ambulance	Hobbs	911
Flight For Life	Lubbock	806/743-9911
Aerocare	Lubbock	806/7478923
Med Flight Air Ambulance	Albuquerque	505/842-4433

Other Emergency Services

Boots and Coots		1/800-256-9688
Cudd Pressure Control	Midland	432/699-0139
B.J. Services	Artesia	505/746-3569
Halliburton	Artesia	505/746-2757

**OXY Permian Production and Plant Personnel
OXY Permian Crisis Team Hotline Notification (713) 935-7210**

PERSON	LOCATION	OFFICE	FAX	CELL	PAGER
Asset Management-Operations Areas					
OXY Permian General Manager: Tom Menges	Houston	(281) 552-1147	(281) 552-1484	(713) 560-8038	
South Permian Asset: Matt Hyde	Midland	(432) 685-5802	(432) 685-5930	(432) 556-5016	

RMT/PMT Leaders: South Permian Asset					
Frontier RMT: Tommy Johnson	Midland	(432) 685-5671	(432) 685-4054	(432) 238-9343	(432) 567-7038

PERSON	LOCATION	OFFICE	FAX	CELL	PAGER
Production Coordinators: S. Permian Asset					
New Mexico: John Erickson	Hobbs	(505) 393-2174	(505) 397-2671	(505) 390-6426	(505) 370-6836

**OXY Permian HES Personnel
OXY Permian Crisis Team Hotline Notification (713) 935-7210**

PERSON	LOCATION	OFFICE	FAX	CELL	PAGER
HES Coordinators & Area of Responsibility					
Frontier: Tom Scott	Midland	(432) 685-5677	(432) 685-5742	(432) 448-1121	(432) 498-1312
HES Techs & Area of Responsibility					
Hobbs RMT: Steve Bishop	Hobbs	(505) 397-8251	(505) 397-8204	(505) 390-4784	(877) 339-1954-1118#
Frontier-New Mexico: Rick Kerby	Hobbs	(505) 393-2174	(505) 393-2671	(505) 390-8639	(505) 370-6527