

Submit 3 Copies To Appropriate District Office
District I
1625 N French Dr, Hobbs, NM 88240
District II
1301 W Grand Ave., Artesia, NM 88210
District III
1000 Rio Brazos Rd, Aztec, NM 87410
District IV
1220 S. St. Francis Dr., Santa Fe, NM 87505

State of New Mexico
Energy, Minerals and Natural Resources

Form C-103
Revised June 10, 2003

OIL CONSERVATION DIVISION
1220 South St. Francis Dr.
Santa Fe, NM 87505

WELL API NO.	30-025-38105
5. Indicate Type of Lease STATE <input type="checkbox"/> FEE <input type="checkbox"/>	
6. State Oil & Gas Lease No.	
7. Lease Name or Unit Agreement Name SEMU	
8. Well Number	174
9. OGRID Number	217817
10. Pool name or Wildcat Weir; Blinbry E./Monument;Tubb/Weir; Drink	

SUNDRY NOTICES AND REPORTS ON WELLS (DO NOT USE THIS FORM FOR PROPOSALS TO DRILL OR TO DEEPEN OR PLUG BACK TO A DIFFERENT RESERVOIR. USE "APPLICATION FOR PERMIT" (FORM C-101) FOR SUCH PROPOSALS)	
1. Type of Well: Oil Well <input checked="" type="checkbox"/> Gas Well <input type="checkbox"/> Other	
2. Name of Operator ConocoPhillips Company	
3. Address of Operator 3300 N. "A" Street Midland, TX 79705-5406	
4. Well Location Unit Letter E : 2309 feet from the North line and 765 feet from the West line Section 14 Township 20S Range 37E NMPM County LEA	
11. Elevation (Show whether DR, RKB, RT, GR, etc.) 3550' GL	

12. Check Appropriate Box to Indicate Nature of Notice, Report or Other Data	
NOTICE OF INTENTION TO:	SUBSEQUENT REPORT OF:
PERFORM REMEDIAL WORK <input type="checkbox"/> PLUG AND ABANDON <input type="checkbox"/>	REMEDIAL WORK <input type="checkbox"/> ALTERING CASING <input type="checkbox"/>
TEMPORARILY ABANDON <input type="checkbox"/> CHANGE PLANS <input type="checkbox"/>	COMMENCE DRILLING OPNS. <input type="checkbox"/> PLUG AND ABANDONMENT <input type="checkbox"/>
PULL OR ALTER CASING <input type="checkbox"/> MULTIPLE COMPLETION <input type="checkbox"/>	CASING TEST AND CEMENT JOB <input type="checkbox"/>
OTHER: DOWNHOLE COMMINGLE <input checked="" type="checkbox"/>	OTHER: <input type="checkbox"/>

13. Describe proposed or completed operations. (Clearly state all pertinent details, and give pertinent dates, including estimated date of starting any proposed work). SEE RULE 1103. For Multiple Completions: Attach wellbore diagram of proposed completion or recompletion.
Per Order #R-11363; ConocoPhillips intends to downhole commingle the NM OCD Pre-Approved Pools: Weir; Blinbry (#63800), Monument Tubb (#47090) and Weir; Drinkard (#63840)

The perforated intervals for each Pool are as follows:
East Weir; Blinbry (#63800) 5595'-5856'
Monument; Tubb (#47090) 6647'-6677'
Weir; Drinkard (#63840) 6679'-6791'

Commingle these pools will not reduce the value of the total remaining production.

The ownership working %'s between the two intervals are identical


The Bureau of Land Management has been forwarded a copy of the commingling request (BLM Form 3160-5 attached) Approved 7/19/2007

DHC Order No. HOB-0217

I hereby certify that the information above is true and complete to the best of my knowledge and belief.

SIGNATURE Alva Franco TITLE Regulatory Specialist DATE 09/19/2007
Type or print name Alva Franco E-mail address: alva.franco@conocophillips.com Telephone No. (432)688-6906
(This space for State use)

APPROVED BY Chris Williams TITLE DISTRICT SUPERVISOR/GENERAL MANAGER DATE SEP 27 2007
Conditions of approval, if any:



UNITED STATES
DEPARTMENT OF THE INTERIOR
BUREAU OF LAND MANAGEMENTFORM APPROVED
OMB No. 1004-0137
Expires: March 31, 2007

SUNDRY NOTICES AND REPORTS ON WELLS

Do not use this form for proposals to drill or to re-enter an
abandoned well. Use Form 3160-3 (APD) for such proposals.

SUBMIT IN TRIPLICATE - Other instructions on reverse side.

1 Type of Well
☒ Oil Well ☐ Gas Well ☐ Other2 Name of Operator
ConocoPhillips Company3a Address 3b. Phone No. (include area code)
3300 N. "A" Street, Midland TX 79705-5406 (432)688-69064. Location of Well (Footage, Sec., T., R., M., or Survey Description)
2309' FNL & 765' FWL
UL "E", Sec. 14, T-20-S, R-37-E

5. Lease Serial No.

NM-0557686

6. If Indian, Allottee or Tribe Name

7 If Unit or CA/Agreement, Name and/or No
NM 71041X

8 Well Name and No.

SEMU #174

9 API Well No.

30-025-38105

10. Field and Pool, or Exploratory Area

Weir; Blinebry/E./Monument; Tubb; Weir; Dr

11 County or Parish, State

Lea
New Mexico

12. CHECK APPROPRIATE BOX(ES) TO INDICATE NATURE OF NOTICE, REPORT, OR OTHER DATA

TYPE OF SUBMISSION	TYPE OF ACTION			
<input type="checkbox"/> Notice of Intent	<input type="checkbox"/> Acidize	<input type="checkbox"/> Deepen	<input type="checkbox"/> Production (Start/Resume)	<input type="checkbox"/> Water Shut-Off
<input checked="" type="checkbox"/> Subsequent Report	<input type="checkbox"/> Alter Casing	<input type="checkbox"/> Fracture Treat	<input type="checkbox"/> Reclamation	<input type="checkbox"/> Well Integrity
<input type="checkbox"/> Final Abandonment Notice	<input type="checkbox"/> Casing Repair	<input type="checkbox"/> New Construction	<input type="checkbox"/> Recomplete	<input checked="" type="checkbox"/> Other Downhole
	<input type="checkbox"/> Change Plans	<input type="checkbox"/> Plug and Abandon	<input type="checkbox"/> Temporarily Abandon	Commingle
	<input type="checkbox"/> Convert to Injection	<input type="checkbox"/> Plug Back	<input type="checkbox"/> Water Disposal	Percentages

13. Describe Proposed or Completed Operation (clearly state all pertinent details, including estimated starting date of any proposed work and approximate duration thereof. If the proposal is to deepen directionally or recompleat horizontally, give subsurface locations and measured and true vertical depths of all pertinent markers and zones. Attach the Bond under which the work will be performed or provide the Bond No. on file with BLM/BIA. Required subsequent reports shall be filed within 30 days following completion of the involved operations. If the operation results in a multiple completion or recompleat in a new interval, a Form 3160-4 shall be filed once testing has been completed. Final Abandonment Notices shall be filed only after all requirements, including reclamation, have been completed, and the operator has determined that the site is ready for final inspection.)

OIL WATER GAS

East Weir; Blinebry (63800) 91% 85% 24%

Monument; Tubb (47090) 4.5% 7.5% 38%


Weir; Drinkard (61840) 4.5% 7.5% 38%

14. I hereby certify that the foregoing is true and correct
Name (Printed/Typed)

Alva Franco

Title Regulatory Specialist

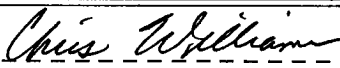
Signature



Date 09/19/2007

THIS SPACE FOR FEDERAL OR STATE OFFICE USE

Approved by



OC DISTRICT SUPERVISOR/GENERAL MANAGER

Title

Date

SEP 27 2007

Conditions of approval, if any, are attached. Approval of this notice does not warrant or certify that the applicant holds legal or equitable title to those rights in the subject lease which would entitle the applicant to conduct operations thereon.

Office

Title 18 U.S.C. Section 1001 and Title 43 U.S.C. Section 1212, make it a crime for any person knowingly and willfully to make to any department or agency of the United States any false, fictitious or fraudulent statements or representations as to any matter within its jurisdiction.

(Instructions on page 2)

District I

1625 N. French Dr., Hobbs, NM 88240

District II

1301 W. Grand Avenue, Artesia, NM 88210

District III

1000 Rio Brazos Rd., Aztec, NM 87410

District IV

1220 S. St. Francis Dr., Santa Fe, NM 87505

State of New Mexico

Energy, Minerals & Natural Resources Department

OIL CONSERVATION DIVISION

1220 South St. Francis Dr.

Santa Fe, NM 87505

Form C-102

Revised October 12, 2005

Submit to Appropriate District Office

State Lease - 4 Copies

Fee Lease - 3 Copies

☐ AMENDED REPORT

WELL LOCATION AND ACREAGE DEDICATION PLAT

API Number 30-025-38105		Pool Code 63800 63800		Pool Name WEIR; BLINEBRY EAST	
Property Code 31670		Property Name SEMU			Well Number 174
OGRID No. 217817		Operator Name CONOCOPHILLIPS CO.			Elevation 3550

¹⁰ Surface Location

UL or lot no.	Section	Township	Range	Lot Idn	Feet from the	North/South line	Feet from the	East/West line	County
E	14	20S	37E	2309		NORTH	765	WEST	LEA

¹¹ Bottom Hole Location If Different From Surface

UL or lot no.	Section	Township	Range	Lot Idn	Feet from the	North/South line	Feet from the	East/West line	County

" Dedicated Acres 40	" Joint or Infill	" Consolidation Code	" Order No.
--------------------------------	-------------------	----------------------	-------------

No allowable will be assigned to this completion until all interests have been consolidated or a non-standard unit has been approved by the division.

<div style="position: relative; height: 100px;"> 16 2309' 765' </div>					<div> <div>¹⁷ OPERATOR CERTIFICATION</div> <div> <p>I hereby certify that the information contained herein is true and complete to the best of my knowledge and belief, and that this organization either owns a working interest or unleased mineral interest in the land including the proposed bottom hole location or has a right to drill this well at this location pursuant to a contract with an owner of such a mineral or working interest, or to a voluntary pooling agreement or a compulsory pooling order heretofore entered by the division.</p> <p><i>Deborah Marberry</i></p> <p>Signature _____ Date 7/24/06</p> <p>DEBORAH MARBERRY</p> <p>Printed Name _____</p> </div> </div>
					<div> <div>¹⁸ SURVEYOR CERTIFICATION</div> <div> <p>I hereby certify that the well location shown on this plat was plotted from field notes of actual surveys made by me or under my supervision, and that the same is true and correct to the best of my belief.</p> <p>_____</p> <p>Date of Survey _____</p> <p>Signature and Seal of Professional Surveyor: _____</p> <p>_____</p> <p>Certificate Number _____</p> </div> </div>

District I
1625 N. French Dr., Hobbs, NM 88240
District II
1301 W. Grand Avenue, Artesia, NM 88210
District III
1000 Rio Brazos Rd., Aztec, NM 87410
District IV
1220 S. St. Francis Dr., Santa Fe, NM 87505

State of New Mexico
Energy, Minerals & Natural Resources Department
OIL CONSERVATION DIVISION
1220 South St. Francis Dr.
Santa Fe, NM 87505

Form C-102
Revised October 12, 2005
Submit to Appropriate District Office
State Lease - 4 Copies
Fee Lease - 3 Copies

☐ AMENDED REPORT

WELL LOCATION AND ACREAGE DEDICATION PLAT

' API Number 30-025-38105	' Pool Code 47090	' Pool Name MONUMENT, TUBB
' Property Code 31670	' Property Name SEMU	' Well Number 174
' OGRID No. 217817	' Operator Name CONOCOPHILLIPS CO.	' Elevation 3550

¹⁰ Surface Location

UL or lot no. E	Section 14	Township 20S	Range 37E	Lot Idn	Feet from the 2309	North/South line NORTH	Feet from the 765	East/West line WEST	County LEA
--------------------	---------------	-----------------	--------------	---------	-----------------------	---------------------------	----------------------	------------------------	---------------

¹¹ Bottom Hole Location If Different From Surface

UL or lot no.	Section	Township	Range	Lot Idn	Feet from the	North/South line	Feet from the	East/West line	County
" Dedicated Acres 80	" Joint or Infill	" Consolidation Code	" Order No.						

No allowable will be assigned to this completion until all interests have been consolidated or a non-standard unit has been approved by the division.

16	2309'					¹⁷ OPERATOR CERTIFICATION I hereby certify that the information contained herein is true and complete to the best of my knowledge and belief, and that this organization either owns a working interest or unleased mineral interest in the land including the proposed bottom hole location or has a right to drill this well at this location pursuant to a contract with an owner of such a mineral or working interest, or to a voluntary pooling agreement or a compulsory pooling order heretofore entered by the division. <i>Deborah Marberry</i> Signature Date DEBORAH MARBERRY 7/24/06 Printed Name
765'						¹⁸ SURVEYOR CERTIFICATION I hereby certify that the well location shown on this plat was plotted from field notes of actual surveys made by me or under my supervision, and that the same is true and correct to the best of my belief. Date of Survey Signature and Seal of Professional Surveyor: Certificate Number

District I
1625 N. French Dr., Hobbs, NM 88240
District II
1301 W. Grand Avenue, Artesia, NM 88210
District III
1000 Rio Brazos Rd., Aztec, NM 87410
District IV
1220 S. St. Francis Dr., Santa Fe, NM 87505

State of New Mexico
Energy, Minerals & Natural Resources Department
OIL CONSERVATION DIVISION
1220 South St. Francis Dr.
Santa Fe, NM 87505

Form C-102
Revised October 12, 2005
Submit to Appropriate District Office
State Lease - 4 Copies
Fee Lease - 3 Copies

☐ AMENDED REPORT

WELL LOCATION AND ACREAGE DEDICATION PLAT

API Number 30-025-38105		Pool Code 63840	Pool Name WEIR; DRINKARD
Property Code 31670	Property Name SEMU		Well Number 174
OGRID No. 217817	Operator Name CONOCOPHILLIPS CO.		Elevation 3550

10 Surface Location

UL or lot no.	Section	Township	Range	Lot Idn	Feet from the	North/South line	Feet from the	East/West line	County
E	14	20S	37E		2309	NORTH	765	WEST	LEA

11 Bottom Hole Location If Different From Surface

UL or lot no.	Section	Township	Range	Lot Idn	Feet from the	North/South line	Feet from the	East/West line	County
Dedicated Acres 40		Joint or Infill	Consolidation Code		Order No.				

No allowable will be assigned to this completion until all interests have been consolidated or a non-standard unit has been approved by the division.

<div style="position: relative; height: 100px;"> 16 2309' 765' </div>					17 OPERATOR CERTIFICATION <i>I hereby certify that the information contained herein is true and complete to the best of my knowledge and belief, and that this organization either owns a working interest or unleased mineral interest in the land including the proposed bottom hole location or has a right to drill this well at this location pursuant to a contract with an owner of such a mineral or working interest, or to a voluntary pooling agreement or a compulsory pooling order heretofore entered by the division.</i> <div style="display: flex; justify-content: space-between;"> <div>Signature <i>Deborah Marberry</i></div> <div>Date 7/24/06</div> </div> <div>Printed Name DEBORAH MARBERRY</div>
					18 SURVEYOR CERTIFICATION <i>I hereby certify that the well location shown on this plat was plotted from field notes of actual surveys made by me or under my supervision, and that the same is true and correct to the best of my belief.</i> <div>Date of Survey</div> <div>Signature and Seal of Professional Surveyor:</div> <div>Certificate Number</div>