

UNITED STATES
DEPARTMENT OF THE INTERIOR
BUREAU OF LAND MANAGEMENT

OCD-HOBBS

FORM APPROVED
OMB No. 1004-0137
Expires: March 31, 2007

SUNDRY NOTICES AND REPORTS ON WELLS

Do not use this form for proposals to drill or to re-enter an abandoned well. Use Form 3160-3 (APD) for such proposals.

SUBMIT IN TRIPLICATE - Other instructions on reverse side.

1. Type of Well
 Oil Well Gas Well Other

2. Name of Operator
 ConocoPhillips Company

3a. Address
 3300 N. "A" Street, Bldg. 6 #247 Midland TX 79705

3b. Phone No. (include area code)
 (432)688-6884

4. Location of Well (Footage, Sec., T., R., M., or Survey Description)
 1980' FNL and 1980' FWL
 Sec 22, T. 17 S., R. 32 E. *Unit F*

5. Lease Serial No
 LC 029509B

6. If Indian, Allottee or Tribe Name

7. If Unit or CA/Agreement, Name and/or No

8. Well Name and No.
 MCA Unit #39 ✓

9. API Well No.
 30-025-00632 ✓

10. Field and Pool, or Exploratory Area
 Maljamar Graysburg/SA

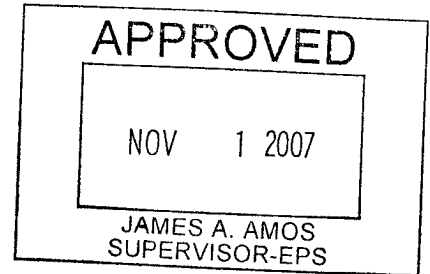

11. County or Parish, State
 Lea, NM

12. CHECK APPROPRIATE BOX(ES) TO INDICATE NATURE OF NOTICE, REPORT, OR OTHER DATA

TYPE OF SUBMISSION	TYPE OF ACTION			
<input type="checkbox"/> Notice of Intent	<input type="checkbox"/> Acidize	<input type="checkbox"/> Deepen	<input type="checkbox"/> Production (Start/Resume)	<input type="checkbox"/> Water Shut-Off
<input type="checkbox"/> Subsequent Report	<input type="checkbox"/> Alter Casing	<input type="checkbox"/> Fracture Treat	<input type="checkbox"/> Reclamation	<input type="checkbox"/> Well Integrity
<input checked="" type="checkbox"/> Final Abandonment Notice	<input type="checkbox"/> Casing Repair	<input type="checkbox"/> New Construction	<input type="checkbox"/> Recomplete	<input checked="" type="checkbox"/> Other Location
	<input type="checkbox"/> Change Plans	<input type="checkbox"/> Plug and Abandon	<input type="checkbox"/> Temporarily Abandon	<u>Final</u>
	<input type="checkbox"/> Convert to Injection	<input type="checkbox"/> Plug Back	<input type="checkbox"/> Water Disposal	<u>Abandonment</u>

13 Describe Proposed or Completed Operation (clearly state all pertinent details, including estimated starting date of any proposed work and approximate duration thereof. If the proposal is to deepen directionally or recomplate horizontally, give subsurface locations and measured and true vertical depths of all pertinent markers and zones. Attach the Bond under which the work will be performed or provide the Bond No. on file with BLM/BIA. Required subsequent reports shall be filed within 30 days following completion of the involved operations. If the operation results in a multiple completion or recompletion in a new interval, a Form 3160-4 shall be filed once testing has been completed. Final Abandonment Notices shall be filed only after all requirements, including reclamation, have been completed, and the operator has determined that the site is ready for final inspection.)

All reclamation work has been completed and all final abandonment requirements have been met. This location ready for Final Abandonment.



14. I hereby certify that the foregoing is true and correct
 Name (Printed/Typed)
 Celeste G. Dale Title Regulatory Specialist

Signature *Celeste G. Dale* Date 10/11/2007

THIS SPACE FOR FEDERAL OR STATE OFFICE USE

Approved by _____ Title _____ Date _____

Conditions of approval, if any, are attached. Approval of this notice does not warrant or certify that the applicant holds legal or equitable title to those rights in the subject lease which would entitle the applicant to conduct operations thereon. Office _____

Title 18 U.S.C. Section 1001 and Title 43 U.S.C. Section 1212, make it a crime for any person knowingly and willfully to make to any department or agency of the United States any false, fictitious or fraudulent statements or representations as to any matter within its jurisdiction.

(Instructions on page 2)

GWW



United States Department of the Interior

BUREAU OF LAND MANAGEMENT

Carlsbad Field Office
620 E. Greene St.
Carlsbad, NM 88220-6292

RECEIVED

OCT -5 2007

MID-CONTINENT REGULATORY

In Reply Refer To:
3162.4 (NM-080)
NMLC029509B

September 29, 2007

ConocoPhillips Company
3300N. A St., Bldg. 6-100
Midland, TX 79705-5490


Ladies and Gentlemen:

On September 26 2007, Bureau of Land Management (BLM) completed a field examination of the abandoned MCA Unit No. 39 well located 1980' FNL and 1980' FWL in Section 22, T. 17 S., R. 32 E., Lea County, New Mexico. As of this notice all final abandonment requirements have been met.

Submit a Final Abandonment Notice, Form 3160-5 Sundry Notice, original and five copies. The report should state that all requirements have been met for final abandonment.

If there are any questions please call Jim Amos, Supervisory Environmental Protection Specialist, at (505) 234-5909.

Sincerely,



James A. Amos
Supervisory Environmental
Protection Specialist

MCA Unit #39
LC 029509B
Maljamar Grayson
SP
30-025-00432