

Submit 3 Copies To Appropriate District Office
 District I
 1625 N French Dr, Hobbs, NM 88240
 District II
 1301 W Grand Ave, Artesia, NM 88210
 District III
 1000 Rio Brazos Rd, Aztec, NM 87410
 District IV
 1220 S St Francis Dr, Santa Fe, NM 87505

State of New Mexico
 Energy, Minerals and Natural Resources

Form C-103
 May 27, 2004

OIL CONSERVATION DIVISION
 1220 South St. Francis Dr.
 Santa Fe, NM 87505

WELL API NO. 30-025-39063
5. Indicate Type of Lease STATE <input type="checkbox"/> FEE <input checked="" type="checkbox"/>
6. State Oil & Gas Lease No.
7. Lease Name or Unit Agreement Name T.R. Andrews
8. Well Number 9
9. OGRID Number 4323
10. Pool name or Wildcat Blinebry/Tubb/Drinkard

SUNDRY NOTICES AND REPORTS ON WELLS
 (DO NOT USE THIS FORM FOR PROPOSALS TO DRILL OR TO DEEPEN OR PLUG BACK TO A DIFFERENT RESERVOIR USE "APPLICATION FOR PERMIT" (FORM C-101) FOR SUCH PROPOSALS)

1. Type of Well: Oil Well Gas Well Other

2. Name of Operator
Chevron U.S.A. Inc.

3. Address of Operator
15 Smith Road Midland, TX 79705

4. Well Location
 Unit Letter **I** : **1980** feet from the **South** line and **660** feet from the **East** line
 Section **32** Township **22S** Range **38E** NMPM County **LEA**

11. Elevation (Show whether DR, RKB, RT, GR, etc.)
3381' (GL)

Pit or Below-grade Tank Application or Closure

Pit type _____ Depth to Groundwater _____ Distance from nearest fresh water well _____ Distance from nearest surface water _____

Pit Liner Thickness: _____ mil Below-Grade Tank: Volume _____ bbls; Construction Material _____

12. Check Appropriate Box to Indicate Nature of Notice, Report or Other Data

NOTICE OF INTENTION TO:		SUBSEQUENT REPORT OF:	
PERFORM REMEDIAL WORK <input type="checkbox"/>	PLUG AND ABANDON <input type="checkbox"/>	REMEDIAL WORK <input type="checkbox"/>	ALTERING CASING <input type="checkbox"/>
TEMPORARILY ABANDON <input type="checkbox"/>	CHANGE PLANS <input type="checkbox"/>	COMMENCE DRILLING OPNS. <input type="checkbox"/>	P AND A <input type="checkbox"/>
PULL OR ALTER CASING <input type="checkbox"/>	MULTIPLE COMPL <input type="checkbox"/>	CASING/CEMENT JOB <input type="checkbox"/>	
OTHER: DHC Blinebry/Tubb/Brunson; Drinkard-Abo, South <input checked="" type="checkbox"/>		OTHER: <input type="checkbox"/>	

13. Describe proposed or completed operations. (Clearly state all pertinent details, and give pertinent dates, including estimated date of starting any proposed work). SEE RULE 1103. For Multiple Completions: Attach wellbore diagram of proposed completion or recompletion.

UNDER THE PROVISION OF RULE 303C (5) IT IS PROPOSED TO DOWNHOLE COMMINGLE PRE-APPROVED POOLS, BLINEBRY OIL & GAS (6660) (5491-6044'), TUBB OIL & GAS (60240) (6044-6306'), & BRUNSON; DRINKARDABO, SOUTH (7900) (6306-7073') IN THE CAPTIONED WELL. PRODUCTION WILL BE ALLOCATED BACK TO THE THREE POOLS BASED ON THE PERCENTAGES SHOWN IN THE ATTACHED SUPPORT DATA.

DHC Order No. HOB-0270

I hereby certify that the information above is true and complete to the best of my knowledge and belief. I further certify that any pit or below-grade tank has been/will be constructed or closed according to NMOCD guidelines , a general permit or an (attached) alternative OCD-approved plan .

SIGNATURE [Signature] TITLE PETR. ENGINEER DATE 9/29/2008

Type or print name _____ E-mail address: _____

Telephone No (432) 687-7420
 Cell: (432) 238-9233
OCT 08 2008

APPROVED BY: [Signature] TITLE PETROLEUM ENGINEER DATE _____
 Conditions of Approval (if any): _____



Lonnie Grohman
Petroleum Engineer
New Mexico Team

Permian Business Unit
Chevron U.S.A. Inc.
15 Smith Road
Midland, TX 79705
Tel 432-687-7420
Fax 432-687-7558
lgek@chevron.com

September 29, 2008

State of New Mexico
Oil Conservation Division
1625 N. French Drive
Hobbs, New Mexico 88240

Request DHC T.R. Andrews #9 (30-025-39063)

Attention: Oil and Gas Regulatory Department

Chevron U.S.A. Inc. respectfully requests administrative approval for an amendment to Downhole Commingle the Blinebry Oil & Gas (6660), Tubb Oil & Gas (60240), Brunson; Drinkard-Abo, South (7900) in the T.R. Andrews #9, API number 30-025-39063. The T.R. Andrews #9 is located 1980' FSL & 660' FEL, Unit I, Section 32, Township 22 South, Range 38 East, Lea County, New Mexico.


The T.R. Andrews #9 is a new drill in the Brunson South area. It was spudded on September 12, 2008 targeting a total depth of 7200'. The proposed completion of the well would commingle production from the Blinebry, Tubb, and Drinkard-Abo formations.

The proposed allocation percentages were calculated using offset EUR data, as well as production test from offset wells. Attached in support of this request is a well test report, a proposed well schematic diagram for the T.R. Andrews #9, a C107, a C102 form for each pool, and a lease plat.

Chevron is the operator, with 100% working interest in the lease.

If you require additional information or have any questions, please contact me by telephone at 432-687-7420, or by email at lgek@chevron.com.

Sincerely,


Lonnie Grohman
Petroleum Engineer

Enclosure

cc: Denise Pinkerton
Denise Beckham

Request for exemption to rule 303-A
FOR WELLS LOCATED IN PRE-APPROVED POOLS OR AREAS

Operator

Chevron U.S.A., Inc.
 15 Smith Road
 Midland, TX 79705

Lease Name and Well Number

T.R. Andrews #9
 30-025-39063
 1980' FSL & 660' FEL, Unit Letter I
 Section 32, T22S, R38E
 Lea County, New Mexico

Division Order

Pre-approved Pools or Areas established by division order # R-11363

Pools To Be Commingled In T.R. Andrews #9

(6660) Blinebry Oil & Gas (OIL)
 (60240) Tubb Oil & Gas (OIL)
 (7900) Brunson; Drinkard-Abo, South (OIL)

Perforated Intervals

Blinebry Oil & Gas (5491-6044')
 Tubb Oil & Gas (6044-6306')
 Brunson; Drinkard-Abo, South (6306-7073')

Location Plat

Attached

Well Test Report & Production Plots

Attached.

Product Characteristics And Value

Previous commingling of these zones by Chevron and other operators in the area have shown that the produced fluids are compatible and commingling will not cause formation damage or producing problems. Also, the price received by Chevron for products from these zones is very similar, so value will not be adversely affected.

Production Allocation

<u>Pool</u>	<u>BOPD</u>	<u>BWPD</u>	<u>MCFPD</u>	<u>Remarks</u>
Blinebry	60	250	100	Calculated From Allocations %
Tubb	10	50	600	Calculated From Allocations %
Brunson; Drinkard Abo, South	25	250	300	Calculated From Allocations %
Totals	95	550	1000	

<u>Allocated %</u>	<u>Oil %</u>	<u>Water %</u>	<u>Gas %</u>	<u>Remarks</u>
Blinebry	63	45	10	From offset EUR
Tubb	11	9 10	60	From offset EUR
Brunson; Drinkard Abo, South	26	45	30	From offset EUR
Totals	100	100	100	

Ownership

Ownership of all zones is identical so correlative rights will not be compromised.

State / Federal Land Notification

This is a FEE lease

District I
1625 N. French Dr., Hobbs, NM 88240

State of New Mexico
Energy, Minerals & Natural Resources Department

Form C-102
Revised March 17, 1999

District II
811 South First, Artesia, NM 88210

OIL CONSERVATION DIVISION Submit to Appropriate District Office
State Lease - 4 Copies
Fee Lease - 3 Copies

District III
1000 Rio Brazos Rd., Aztec, NM 87410

2040 South Pacheco
Santa Fe, NM 87505

District IV
2040 South Pacheco, Santa Fe, NM 87505

AMENDED REPORT

WELL LOCATION AND ACREAGE DEDICATION PLAT

¹ API Number 30-025-39063	² Pool Code 6660	³ Pool Name Blinebry Oil & Gas
⁴ Property Code 2566	⁵ Property Name T.R. Andrews	
⁷ OGRID No 4323	⁸ Operator Name Chevron U.S.A., Inc.	⁶ Well Number 9
⁹ Elevation 3381' (GL)		


¹⁰ Surface Location

UL or Lot No	Section	Township	Range	Lot Idn	Feet from the	North/South line	Feet from the	East/West line	County
I	32	22S	38E		1980	South	660	East	Lea

¹¹ Bottom Hole Location If Different From Surface

UL or Lot No	Section	Township	Range	Lot Idn	Feet from the	North/South line	Feet from the	East/West line	County
¹² Dedicated Acres 40	¹³ Joint or Infill	¹⁴ Consolidation Code		¹⁵ Order No					

NO ALLOWABLE WILL BE ASSIGNED TO THIS COMPLETION UNTIL ALL INTERESTS HAVE BEEN CONSOLIDATED OR A NON-STANDARD UNIT HAS BEEN APPROVED BY THE DIVISION

	<p>1 OPERATOR CERTIFICATION</p> <p><i>I hereby certify that the information contained herein is true and complete to the best of my knowledge and belief</i></p> <p style="text-align: center;"></p> <p>Signature Lonnie Grohman</p> <p>Printed Name Petr. Engineer</p> <p>Date 9/29/2008</p>
<div style="position: relative; height: 100px;"> 32 <div style="border: 1px dashed black; width: 150px; height: 100px; position: absolute; top: 10px; right: 10px;"> <p style="font-size: 0.8em;">40acre proration unit</p> <p style="text-align: center;">#9 ●</p> <p style="text-align: center;">660'</p> <p style="text-align: center;">1980'</p> </div> </div>	<p>1 SURVEYOR CERTIFICATION</p> <p><i>I hereby certify that the well location shown on this plat was plotted from field notes of actual surveys made by me or under my supervision, and that the same is true and correct to the best of my belief</i></p> <p>Signature and Seal of Professional Surveyor</p> <p style="text-align: right;">Certificate Number</p>

District I
1625 N. French Dr., Hobbs, NM 88240

State of New Mexico
Energy, Minerals & Natural Resources Department

Form C-102
Revised March 17, 1999

District II
811 South First, Artesia, NM 88210

OIL CONSERVATION DIVISION

Submit to Appropriate District Office
State Lease - 4 Copies
Fee Lease - 3 Copies

District III
1000 Rio Brazos Rd., Aztec, NM 87410

2040 South Pacheco
Santa Fe, NM 87505

AMENDED REPORT

District IV
2040 South Pacheco, Santa Fe, NM 87505

WELL LOCATION AND ACREAGE DEDICATION PLAT

¹ API Number 30-025-39063		² Pool Code 60240		³ Pool Name Tubb Oil & Gas	
⁴ Property Code 2566		⁵ Property Name T.R. Andrews			⁶ Well Number 9
⁷ OGRID No 4323		⁸ Operator Name Chevron U.S.A., Inc.			⁹ Elevation 3381' (GL)

¹⁰ Surface Location

UL or Lot No	Section	Township	Range	Lot Idn	Feet from the	North/South line	Feet from the	East/West line	County
I	32	22S	38E		1980	South	660	East	Lea

¹¹ Bottom Hole Location If Different From Surface

UL or Lot No.	Section	Township	Range	Lot Idn	Feet from the	North/South line	Feet from the	East/West line	County
¹² Dedicated Acres 40		¹³ Joint or Infill		¹⁴ Consolidation Code		¹⁵ Order No			

NO ALLOWABLE WILL BE ASSIGNED TO THIS COMPLETION UNTIL ALL INTERESTS HAVE BEEN CONSOLIDATED OR A NON-STANDARD UNIT HAS BEEN APPROVED BY THE DIVISION

<p style="font-size: 2em;">32</p>	<p>1 OPERATOR CERTIFICATION</p> <p><i>I hereby certify that the information contained herein is true and complete to the best of my knowledge and belief</i></p> <p style="text-align: right;"></p> <p>Signature _____ Lonnie Grohman</p> <p>Printed Name _____ Petr. Engineer</p> <p>Date _____ 9/29/2008</p>
	<p>1 SURVEYOR CERTIFICATION</p> <p><i>I hereby certify that the well location shown on this plat was plotted from field notes of actual surveys made by me or under my supervision, and that the same is true and correct to the best of my belief</i></p> <p>Signature and Seal of Professional Surveyor _____</p>
	<p>Certificate Number _____</p>

District I
1625 N. French Dr., Hobbs, NM 88240

State of New Mexico
Energy, Minerals & Natural Resources Department

Form C-102
Revised March 17, 1999

District II
811 South First, Artesia, NM 88210

OIL CONSERVATION DIVISION Submit to Appropriate District Office
State Lease - 4 Copies
Fee Lease - 3 Copies

2040 South Pacheco
Santa Fe, NM 87505

District III
1000 Rio Brazos Rd., Aztec, NM 87410

District IV
2040 South Pacheco, Santa Fe, NM 87505

AMENDED REPORT

WELL LOCATION AND ACREAGE DEDICATION PLAT

¹ API Number 30-025-39063	² Pool Code 7900	³ Pool Name Brunson; Drinkard-Abo, South
⁴ Property Code 2566	⁵ Property Name T.R. Andrews	⁶ Well Number 9
⁷ OGRID No 4323	⁸ Operator Name Chevron U.S.A., Inc.	⁹ Elevation 3381' (GL)

¹⁰ Surface Location

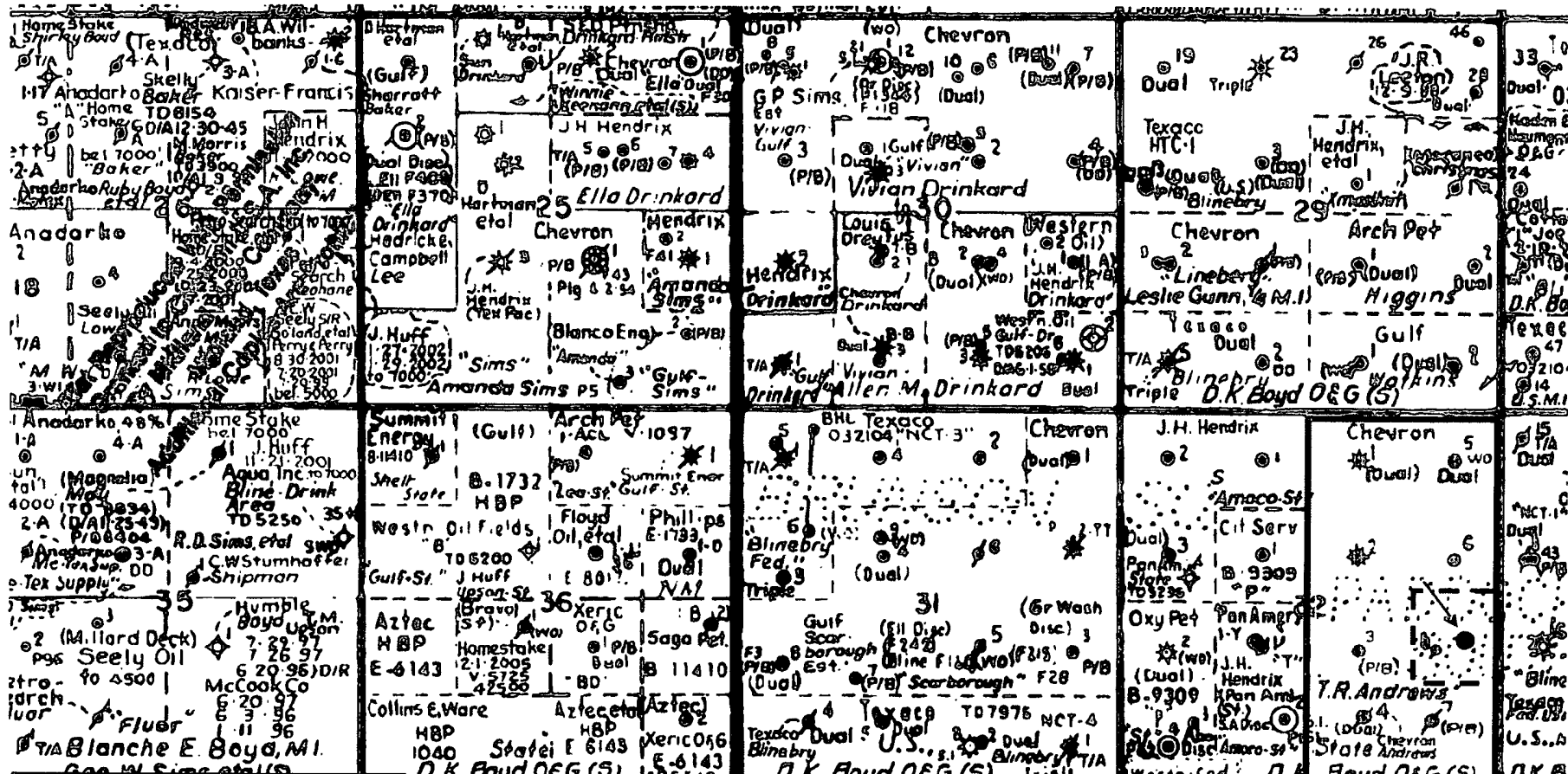
UL or Lot No	Section	Township	Range	Lot Idn	Feet from the	North/South line	Feet from the	East/West line	County
I	32	22S	38E		1980	South	660	East	Lea

¹¹ Bottom Hole Location If Different From Surface

UL or Lot No.	Section	Township	Range	Lot Idn	Feet from the	North/South line	Feet from the	East/West line	County
¹² Dedicated Acres 40	¹³ Joint or Infill	¹⁴ Consolidation Code	¹⁵ Order No						

NO ALLOWABLE WILL BE ASSIGNED TO THIS COMPLETION UNTIL ALL INTERESTS HAVE BEEN CONSOLIDATED OR A NON-STANDARD UNIT HAS BEEN APPROVED BY THE DIVISION

	<p align="center">1 OPERATOR CERTIFICATION</p> <p><i>I hereby certify that the information contained herein is true and complete to the best of my knowledge and belief</i></p> <p align="right"> Signature Lonnie Grohman Printed Name Petr. Engineer Date 9/29/2008 </p>
	<p align="center">1 SURVEYOR CERTIFICATION</p> <p><i>I hereby certify that the well location shown on this plat was plotted from field notes of actual surveys made by me or under my supervision, and that the same is true and correct to the best of my belief.</i></p> <p>Signature and Seal of Professional Surveyor</p> <p align="right">Certificate Number</p>



Chevron

↑ North

← T.R. Andrews #9

30-025-39063
1980 FSL & 660 FEL
Unit I; Sec 32, T-22S, R-38E
Lea County, New Mexico

- T.R. Andrews Lease

- 40 acre proration unit

- 1" = 2112'

Bill Stepler Kelton

Arch Pet. H.B.P.

N.V. Pike et al
D.K. Boyd OEG (S)

Six Aeches
H.B.P.
063564

Sarah B. Hughes
(Kelton Oper.)
H.B.P.
2244
McCulloch Oil Co.

U.S. M.I.
06179

W. S. S. et al
400

Mar. Kelton Oper. (Sarah B. Phillips Hughes) HBP

Arch Pet.

D.K. Boyd OEG (S)

Six Aeches

Meridian
HBP
01076

Six Aeches
HBP
063564

Samedan
12-1-2003

Yates Pet. et al
6-1-2004

Chuzo Oper.

Lineberry

A.R. Co.
HBP
069466

Six Aeches
H.B.P.
063564

U.S. M.I.
D.K. Boyd OEG (S)

Yates
Pet. et al

Concho
Res.
3-1-2007 HBP

Kulpe:
059651

Yates
Pet. et al
6-1-2004
9324C
4795

D.K. Boyd

Same.
9-1-2004
9354

T.R. Andrews #9

Location:

1980' FSL & 660 FEL T-22S R-38E Sec 32

Unit Letter: I

Field: Brunson South

County: Lea

State: NM

Well Info:

Spud Date:

API: 30-025-39063

Cost Center:

WBS#:

RefNO: LB5034

Lease:

Proposed
Wellbore Diagram

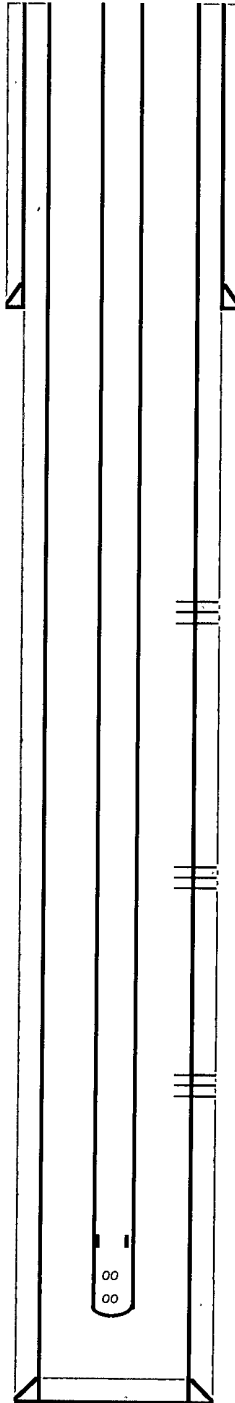
Elevations:

KB:

DF:

GL:

This wellbore diagram is based on the most recent information and equipment that could be found in the Midland Office well files and computer databases as of the update date below. Verify what is in the update date well file in the Eunice Field Office. Discuss w/ WEO Engineer, WEO Rep, OS, ALS, & to rigging up on well regarding unknown issues.



Surface Casing

Size: 8-5/8" 24# J-55

Set @: 1200'

With: 845 sks

Hole Size: 12-1/4"

TOC @: Surface

By: Circulation

Perfs: 5491-6044' **Zone:** Blinbry **Status:** Proposed

Perfs: 6044-6306' **Zone:** Tubb **Status:** Proposed

Perfs: 6306-7073' **Zone:** Drnkard **Status:** Proposed

Production Casing

Size: 5-1/2" 17# L-80

Set @: 7200'

With: 112 sks

Hole Size: 7-7/8"

TOC: Surface

By: Circulation

Updated:

By: LGEK

PBTD: 7200'

TD: 7200'

T.R. Andrews #9

Location:

1980' FSL & 660 FEL T-22S R-38E Sec 32
Unit Letter: I
Field: Brunson South
County: Lea
State: NM

Well Info:

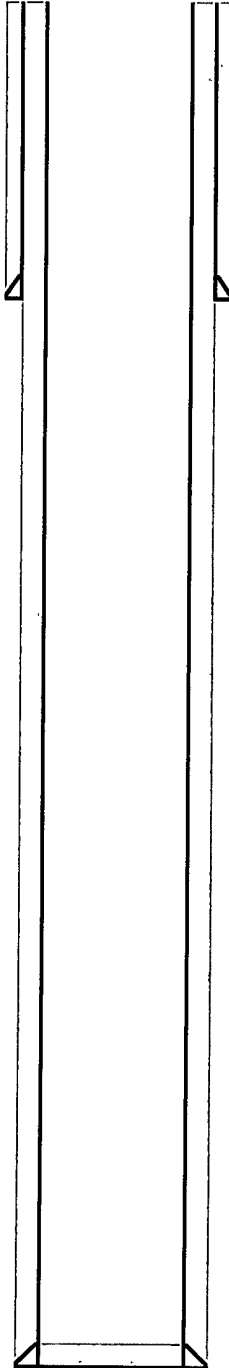
Spud Date:
API: 30-025-39063
Cost Center:
WBS#:
RefNO: LB5034
Lease:

Current Wellbore Diagram

Elevations:

KB:
DF:
GL:

This wellbore diagram is based on the most recent information regarding wellbore configuration and equipment that could be found in the Midland Office well files and computer databases as of the update date below. Verify what is in the update date well file in the Eunice Field Office. Dis w/WEO Engineer. W/O Rep. OS, ALS, & to rigging up on well regardi... unknown issue...



Surface Casing

Size: 8-5/8" 24# J-55
Set @ 1200'
With: 845 sks
Hole Size: 12-1/4"
TOC @ Surface
By: Circulation

Production Casing

Size: 5-1/2" 17# L-80
Set @: 7200'
With: 112 sks
Hole Size: 7-7/8"
TOC: Surface
By: Circulation

Updated:

By: LGEK
PBD: 7200'
TD: 7200'