

Submit 3 Copies To Appropriate District
Office
District I
1625 N. French Dr., Hobbs, NM 88240
District II
1301 W. Grand Ave., Artesia, NM 88210
District III
1000 Rio Brazos Rd., Artesia, NM 87410
District IV
1220 S. St. Francis Dr., Santa Fe, NM
87505

RECEIVED

OCT 7 2008

HOBBS (11)

State of New Mexico
Energy, Minerals and Natural Resources

OIL CONSERVATION DIVISION
1220 South St. Francis Dr.
Santa Fe, NM 87505

Form C-103
June 19, 2008

SUNDRY NOTICES AND REPORTS ON WELLS (DO NOT USE THIS FORM FOR PROPOSALS TO DRILL OR TO DEEPEN OR PLUG BACK TO A DIFFERENT RESERVOIR. USE "APPLICATION FOR PERMIT" (FORM C-101) FOR SUCH PROPOSALS.)		WELL API NO. 30-025-05449 ✓
1. Type of Well: Oil Well <input checked="" type="checkbox"/> Gas Well <input type="checkbox"/> Other <input type="checkbox"/>		5. Indicate Type of Lease STATE <input checked="" type="checkbox"/> FEE <input type="checkbox"/> ✓
2. Name of Operator ConocoPhillips Company ✓		6. State Oil & Gas Lease No. B-1535 1/2
3. Address of Operator 3300 N. "A" Street, Bldg. 6 Midland, TX 79705		7. Lease Name or Unit Agreement Name North Hobbs Unit ✓
4. Well Location Unit Letter D : 660 feet from the North line and 660 feet from the West line Section 13 Township 18S Range 37E NMPM County Lea		8. Well Number 1 ✓
11. Elevation (Show whether DR, RKB, RT, GR, etc.)		9. OGRID Number 217817
		10. Pool name or Wildcat Hobbs; ✓ Undesignated Grayborg - San Andres

12. Check Appropriate Box to Indicate Nature of Notice, Report or Other Data

NOTICE OF INTENTION TO:

PERFORM REMEDIAL WORK ☐ PLUG AND ABANDON ☐
TEMPORARILY ABANDON ☐ CHANGE PLANS ☐
PULL OR ALTER CASING ☐ MULTIPLE COMPL ☐
DOWNHOLE COMMINGLE ☐

SUBSEQUENT REPORT OF:

REMEDIAL WORK ☐ ALTERING CASING ☐
COMMENCE DRILLING OPNS. ☐ P AND A ☐
CASING/CEMENT JOB ☐

OTHER: ☐

OTHER: Reclaim location ☒

13. Describe proposed or completed operations. (Clearly state all pertinent details, and give pertinent dates, including estimated date of starting any proposed work). SEE RULE 1103. For Multiple Completions: Attach wellbore diagram of proposed completion or recompletion.

Reclaim Location

1. Remove concrete and debris around well head.
2. Remove contaminated soil from surrounding areas.
3. Replace and level disturbed area with new topsoil.
4. Seed all disturbed areas with BLM #2 seed mixture.

Job complete.

RECEIVED
2008 OCT 10 PM 2 00

Spud Date:

Rig Release Date:

I hereby certify that the information above is true and complete to the best of my knowledge and belief.

SIGNATURE

Celeste G. Dale

TITLE Regulatory Specialist

DATE 09/25/2008

Type or print name Celeste G. Dale

E-mail address: celeste.g.dale@conocophillips.com PHONE: (432)688-6884

For State Use Only

APPROVED BY:

[Signature]

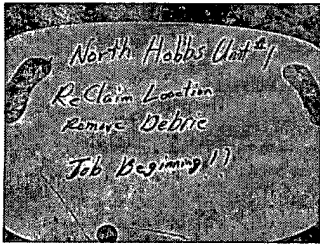
TITLE

PETROLEUM ENGINEER


DATE

OCT 21 2008

Conditions of Approval (if any).




NORTH HOBBS UNIT #1 Photo 1



NORTH HOBBS UNIT #1 - Photo #6




NORTH HOBBS UNIT #1 Photo #2




NORTH HOBBS UNIT #1 - Photo #7



NORTH HOBBS UNIT #1 - Photo #3



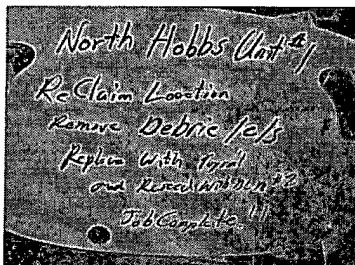
NORTH HOBBS UNIT #1 - Photo #8



NORTH HOBBS UNIT #1 - Photo #4



NORTH HOBBS UNIT #1 - Photo #9



NORTH HOBBS UNIT #1 - Photo #5



NORTH HOBBS UNIT #1 - Photo #10