

Submit 3 Copies To Appropriate District Office
District I
1625 N. French Dr., Hobbs, NM 87240
District II
1301 W. Grand Ave., Artesia, NM 87201
District III
1000 Rio Brazos Rd., Aztec, NM 87410
District IV
1220 S. St. Francis Dr., Santa Fe, NM 87505

RECEIVED

JAN 28 2009

HOBOCD

State of New Mexico
Energy, Minerals and Natural Resources
OIL CONSERVATION DIVISION
1220 South St. Francis Dr.
Santa Fe, NM 87505

Form C-103
May 27, 2004

WELL API NO. 30-041-20198
5. Indicate Type of Lease STATE <input checked="" type="checkbox"/> FEE <input type="checkbox"/>
6. State Oil & Gas Lease No. K3582
7. Lease Name or Unit Agreement Name: Todd Lower SA Unit
8. Well Number 323
9. OGRID Number 16696
10. Pool name or Wildcat Todd Lower San Andres (Assoc)

SUNDRY NOTICES AND REPORTS ON WELLS

(DO NOT USE THIS FORM FOR PROPOSALS TO DRILL OR TO DEEPEN OR PLUG BACK TO A DIFFERENT RESERVOIR. USE "APPLICATION FOR PERMIT" (FORM C-101) FOR SUCH PROPOSALS.)

1. Type of Well: Oil Well <input type="checkbox"/> Gas Well <input type="checkbox"/> Other Injection <input checked="" type="checkbox"/>	7. Lease Name or Unit Agreement Name: Todd Lower SA Unit
2. Name of Operator OXY USA Inc.	8. Well Number 323
3. Address of Operator P.O. Box 50250 Midland, TX 79710-0250	9. OGRID Number 16696
4. Well Location Unit Letter C : 640 feet from the north line and 1980 feet from the west line Section 32 Township 7S Range 36E NMPM County Roosevelt	10. Pool name or Wildcat Todd Lower San Andres (Assoc)
11. Elevation (Show whether DR, RKB, RT, GR, etc.) 4123'	

Pit or Below-grade Tank Application <input type="checkbox"/> or Closure <input type="checkbox"/>
Pit type _____ Depth to Groundwater _____ Distance from nearest fresh water well _____ Distance from nearest surface water _____
Pit Liner Thickness: _____ mil Below-Grade Tank: Volume _____ bbls; Construction Material _____

12. Check Appropriate Box to Indicate Nature of Notice, Report, or Other Data

NOTICE OF INTENTION TO:

PERFORM REMEDIAL WORK <input type="checkbox"/>	PLUG AND ABANDON <input checked="" type="checkbox"/>
TEMPORARILY ABANDON <input type="checkbox"/>	CHANGE PLANS <input type="checkbox"/>
PULL OR ALTER CASING <input type="checkbox"/>	MULTIPLE COMPLETION <input type="checkbox"/>
OTHER: <input type="checkbox"/>	

SUBSEQUENT REPORT OF:

REMEDIAL WORK <input type="checkbox"/>	ALTERING CASING <input type="checkbox"/>
COMMENCE DRILLING OPNS. <input type="checkbox"/>	PLUG AND ABANDONMENT <input type="checkbox"/>
CASING TEST AND CEMENT JOB <input type="checkbox"/>	
OTHER: <input type="checkbox"/>	

13. Describe proposed or completed operations. (Clearly state all pertinent details, and give pertinent dates, including estimated date of starting any proposed work). SEE RULE 1103. For Multiple Completions: Attach wellbore diagram of proposed completion or recompletion.

The Oil Conservation Division **Must be notified**
24 hours prior to the beginning of plugging operations

See Attachment

I hereby certify that the information above is true and complete to the best of my knowledge and belief. I further certify that any pit or below-grade tank has been/will be constructed or closed according to NMOCD guidelines ☐ , a general permit ☐ or an (attached) alternative OCD-approved plan ☐

SIGNATURE David Stewart TITLE Sr. Regulatory Analyst DATE 1/27/09

Type or print name David Stewart

E-mail address:

david_stewart@oxy.com

Telephone No. 432-685-5717

For State Use Only

APPROVED BY Maley Brown MSE TITLE _____ DATE 2/3/2009

Conditions of Approval, if any:

COMPLIANCE OFFICER

TLSAU #323 - 30-041-20198

TD-4320' Perfs-4274-4297'


8-5/8" 24# @ 291' w/ 150sx, 12-1/4" hole, TOC-Surf-Circ
5-1/2" 14# csg @ 4320' w/ 275sx, 7-7/8" hole, TOC-2573'-Calc

Circ Hole w/ 10# MLF and between plugs

1. RIH & Set CIBP @ 4224' M&P 25sx cmt
2. M&P 25sx cmt @ 3543-3408'
3. Cut & Pull 5-1/2" csg @ +/- 2435'
4. M&P 45sx cmt @ 2485-2335' WOC-Tag
5. M&P 45sx cmt @ 1600-1485' WOC-Tag
6. M&P 45sx cmt @ 1200-1085' WOC-Tag
7. M&P 125sx cmt @ 341'-Surface


OXY USA Inc. - Proposed
Todd Lower SA Unit #323
API No. 30-041-20198

125sx @ 341'-Surface




12-1/4" hole @ 291'
8-5/8" csg @ 291'
w/ 150sx-TOC-Surf-Circ


45sx @ 1200-1085' WOC-Tag



45sx @ 1600-1485' WOC-Tag



45sx @ 2485-2335' WOC-Tag



Cut & Pull 5-1/2" csg @ +/- 2435'

25sx @ 3543-3408'

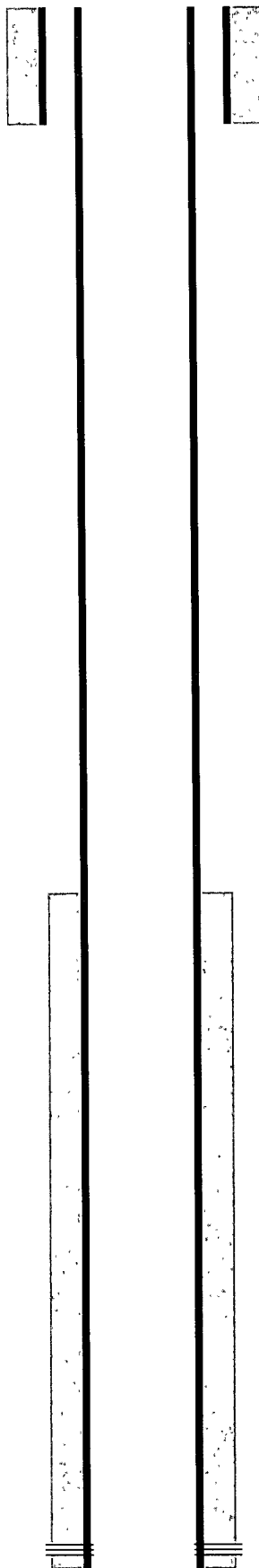
7-7/8" hole @ 4320'
5-1/2" csg @ 4320'
w/ 275sx-TOC-2573'-Calc

CIBP @ 4224' w/ 25sx

Perfs @ 4274-4297'

TD-4320'

OXY USA Inc. - Current
Todd Lower SA Unit #323
API No. 30-041-20198



12-1/4" hole @ 291'
8-5/8" csg @ 291'
w/ 150sx-TOC-Surf-Circ

7-7/8" hole @ 4320'
5-1/2" csg @ 4320'
w/ 275sx-TOC-2573'-Calc

Perfs @ 4274-4297'

TD-4320'