

UNITED STATES
DEPARTMENT OF THE INTERIOR
BUREAU OF LAND MANAGEMENT

OCD-HOBBS

FORM APPROVED
OMB No 1004-0137
Expires: March 31, 2007RECEIVED
MAR 31 2009
HOBBS

SUNDRY NOTICES AND REPORTS ON WELLS

Do not use this form for proposals to drill or to re-enter an abandoned well. Use Form 3160-3 (APD) for such proposals.

SUBMIT IN TRIPLICATE- Other instructions on reverse side.

1. Type of Well
☒ Oil Well ☐ Gas Well ☐ Other2. Name of Operator **ConocoPhillips Company**3a. Address
P.O. Box 51810 Midland, Tx 797103b. Phone No. (include area code)
423-688-6943

4. Location of Well (Footage, Sec., T., R., M., or Survey Description)

**610 FSL & 1820 FEL
UL: O of 21-20S-38E**5. Lease Serial No.
LC-31670B6. If Indian, Allottee or Tribe Name
N/A7. If Unit or CA/Agreement, Name and/or No
Warren Unit8. Well Name and No.
Warren Unit # 3239. API Well No.
30-025-3851210. Field and Pool, or Exploratory Area
Warren Blinebry/Tubb/Drinkard11. County or Parish, State
Lea County, NM

12. CHECK APPROPRIATE BOX(ES) TO INDICATE NATURE OF NOTICE, REPORT, OR OTHER DATA

TYPE OF SUBMISSION	TYPE OF ACTION			
<input checked="" type="checkbox"/> Notice of Intent	<input type="checkbox"/> Acidize	<input type="checkbox"/> Deepen	<input type="checkbox"/> Production (Start/Resume)	<input type="checkbox"/> Water Shut-Off
<input type="checkbox"/> Subsequent Report	<input type="checkbox"/> Alter Casing	<input type="checkbox"/> Fracture Treat	<input type="checkbox"/> Reclamation	<input type="checkbox"/> Well Integrity
<input type="checkbox"/> Final Abandonment Notice	<input type="checkbox"/> Casing Repair	<input type="checkbox"/> New Construction	<input type="checkbox"/> Recomplete	<input checked="" type="checkbox"/> Other Downhole
	<input type="checkbox"/> Change Plans	<input type="checkbox"/> Plug and Abandon	<input type="checkbox"/> Temporarily Abandon	Commingling
	<input type="checkbox"/> Convert to Injection	<input type="checkbox"/> Plug Back	<input type="checkbox"/> Water Disposal	

- 13 Describe Proposed or Completed Operation (clearly state all pertinent details, including estimated starting date of any proposed work and approximate duration thereof. If the proposal is to deepen directionally or recompleat horizontally, give subsurface locations and measured and true vertical depths of all pertinent markers and zones. Attach the Bond under which the work will be performed or provide the Bond No. on file with BLM/BIA. Required subsequent reports must be filed within 30 days following completion of the involved operations. If the operation results in a multiple completion or recompleat in a new interval, a Form 3160-4 must be filed once testing has been completed. Final Abandonment Notices must be filed only after all requirements, including reclamation, have been completed, and the operator has determined that the site is ready for final inspection.)

Per Order # R-1163, ConocoPhillips intends to downhole commingle the NM OCD Pre-Approved Pools: Warren Blinebry Tubb O&G (62965) and Warren Drinkard (63080).

The perforated intervals and allocations for each Pool are as follows:

Warren Blinebry Tubb (62965) 5914-6711	78% Oil	78% Gas
Warren Drinkard (63080) 6815-6860'	22% Oil	22% Gas

Commingling of these pools will not reduce the value of the total remaining production.
The ownership working % between the two intervals are identical.

SUBJECT TO LIKE
APPROVAL BY STATE

APPROVED

MAR 28 2009
/s/ JD Whitlock JrBUREAU OF LAND MANAGEMENT
CARLSBAD FIELD OFFICE

14. I hereby certify that the foregoing is true and correct
Name (Printed/Typed)

Donna WilliamsTitle **Sr. Regulatory Specialist**

Signature

Date

03/23/2009

THIS SPACE FOR FEDERAL OR STATE OFFICE USE

Approved by

PETROLEUM ENGINEER

Date

JUN 08 2009

Conditions of approval, if any, are attached. Approval of this notice does not warrant or certify that the applicant holds legal or equitable title to those rights in the subject lease which would entitle the applicant to conduct operations thereon.

Office

Title 18 U.S.C. Section 1001 and Title 43 U.S.C. Section 1212, make it a crime for any person knowingly and willfully to make to any department or agency of the United States any false, fictitious or fraudulent statements or representations as to any matter within its jurisdiction.

(Instructions on page 2)

DISTRICT I
1825 N. French Dr., Hobbs, NM 88240

DISTRICT II
P.O. Drawer DD, Artesia, NM 88211-0719

DISTRICT III
1000 Rio Brazos Rd., Aztec, NM 87410

DISTRICT IV
2040 South Pacheco, Santa Fe, NM 87505

State of New Mexico
Energy, Minerals & Natural Resources Department

COPY

Form C-102
Revised August 15, 2000
Submit to Appropriate District Office
State Lease - 4 Copies
Fee Lease - 3 Copies

OIL CONSERVATION DIVISION
2040 South Pacheco
Santa Fe, NM 87505

☐ AMENDED REPORT

WELL LOCATION AND ACREAGE DEDICATION PLAT

API Number 30-025- 38512	Pool Code 63080 62965	Pool Name Warren; Blinebry-Tubb	Well Number 323
Property Code 31488 31493	Property Name WARREN UNIT B1-Tu WF		Elevation 3546'
OGRID No. 217817	Operator Name CONOCOPHILLIPS COMPANY		



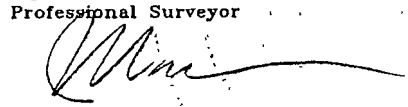
Surface Location

UL or lot No. 0	Section 21	Township 20 S	Range 38 E	Lot Idn	Feet from the 610	North/South line SOUTH	Feet from the 1820	East/West line EAST	County LEA
--------------------	---------------	------------------	---------------	---------	----------------------	---------------------------	-----------------------	------------------------	---------------

Bottom Hole Location If Different From Surface

UL or lot No.	Section	Township	Range	Lot Idn	Feet from the	North/South line	Feet from the	East/West line	County
Dedicated Acres 40	Joint or Infill	Consolidation Code	Order No.						

NO ALLOWABLE WILL BE ASSIGNED TO THIS COMPLETION UNTIL ALL INTERESTS HAVE BEEN CONSOLIDATED OR A NON-STANDARD UNIT HAS BEEN APPROVED BY THE DIVISION

NOTE: 1) Plane Coordinates shown hereon are Transverse Mercator Grid and Conform to the "New Mexico Coordinate System", New Mexico East Zone, North American Datum of 1927. Distances shown hereon are mean horizontal surface values.		
OPERATOR CERTIFICATION I hereby certify the the information contained herein is true and complete to the best of my knowledge and belief.  Signature Celeste G. Dale Printed Name Regulatory Specialist Title 03/30/07 Date		
SURVEYOR CERTIFICATION I hereby certify that the well location shown on this plat was plotted from field notes of actual surveys made by me or under my supervision and that the same is true and correct to the best of my belief. January 9, 2007 Date Surveyed Signature & Seal of Professional Surveyor  W.O. Num. 2007-0016 Certificate No. MACON McDONALD 12185		

DISTRICT I
1625 N. French Dr., Hobbs, NM 88240

DISTRICT II
P.O. Drawer DD, Artesia, NM 88211-0719

DISTRICT III
1000 Rio Brazos Rd., Aztec, NM 87410

DISTRICT IV
2040 South Pacheco, Santa Fe, NM 87505

State of New Mexico
Energy, Minerals & Natural Resources Department

Form C-102
Revised August 15, 2000
Submit to Appropriate District Office
State Lease - 4 Copies
Fee Lease - 3 Copies

COPY

OIL CONSERVATION DIVISION
2040 South Pacheco
Santa Fe, NM 87505

☐ AMENDED REPORT

WELL LOCATION AND ACREAGE DEDICATION PLAT

API Number 30-025- 38512	Pool Code 63080 ✓	Pool Name Warren; Drinkard ✓
Property Code 31488 ✓	Property Name WARREN UNIT ✓	Well Number 323
OCRID No. 217817	Operator Name CONOCOPHILLIPS COMPANY	Elevation 3546'

Surface Location

UL or lot No.	Section	Township	Range	Lot Idn	Feet from the	North/South line	Feet from the	East/West line	County
0	21	20 S	38 E		610	SOUTH	1820	EAST	LEA

Bottom Hole Location If Different From Surface

UL or lot No.	Section	Township	Range	Lot Idn	Feet from the	North/South line	Feet from the	East/West line	County
Dedicated Acres 40	Joint or Infill	Consolidation Code	Order No.						

NO ALLOWABLE WILL BE ASSIGNED TO THIS COMPLETION UNTIL ALL INTERESTS HAVE BEEN CONSOLIDATED OR A NON-STANDARD UNIT HAS BEEN APPROVED BY THE DIVISION

<p>NOTE:</p> <p>1) Plane Coordinates shown hereon are Transverse Mercator Grid and Conform to the "New Mexico Coordinate System", New Mexico East Zone, North American Datum of 1927. Distances shown hereon are mean horizontal, surface values.</p>		<p>OPERATOR CERTIFICATION</p> <p>I hereby certify the the information contained herein is true and complete to the best of my knowledge and belief.</p> <p><i>Celeste G. Dale</i> Signature</p> <p>Celeste G. Dale Printed Name</p> <p>Regulatory Specialist Title</p> <p>03/30/07 Date</p>
		<p>SURVEYOR CERTIFICATION</p> <p>I hereby certify that the well location shown on this plat was plotted from field notes of actual surveys made by me or under my supervision and that the same is true and correct to the best of my belief.</p> <p>January 9, 2007</p> <p>Date Surveyed</p> <p>Signature & Seal of Professional Surveyor KMT</p> <p><i>[Signature]</i></p>
		<p>W.O. Num. 2007-0016</p>
		<p>Certificate No. MACON McDONALD 12185</p>
<p>Plane Coordinate X = 864,491.5 Y = 566,872.9</p> <p>3552.0' 3550.7' 1820' 3549.2' 3545.5' 610'</p>		