

**DISTRICT II**  
1301 W. Grand Avenue, Artesia, NM 88210

**RECEIVED** BIRD CONSERVATION DIVISION  
1220 South St. Frances Dr.  
JUL 08 2009 Santa Fe, NM 87505

**DISTRICT III**  
1000 Rio Brazos Rd., Aztec, NM 87410

DISTRICT IV  
1220 S. St. Francis Dr., Santa Fe, NM 87505

☐ AMENDED REPORT

## WELL LOCATION AND ACREAGE DEDICATION PLAT

API Number 30-025-39317	Pool Code 43329	Pool Name MALJAMAR; GRAYBURG- SAN ANDRES
Property Code 31422	Property Name MCA UNIT	Well Number 460
OGRID No. 217817	Operator Name CONOCOPHILLIPS	Elevation 3949'

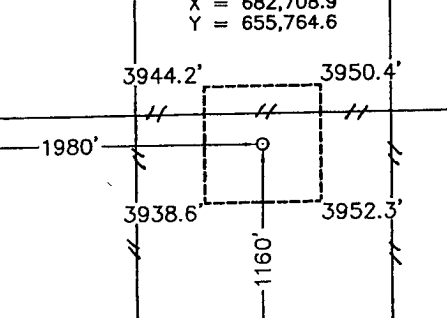


### Surface Location

UL or lot No.	Section	Township	Range	Lot Idn	Feet from the	North/South line	Feet from the	East/West line	County
N	26	17 S	32 E		1160	SOUTH	1980	WEST	LEA

## Bottom Hole Location If Different From Surface

UL or lot No.	Section	Township	Range	Lot Idn	Feet from the	North/South line	Feet from the	East/West line	County
Dedicated Acres 40	Joint or Infill	Consolidation Code	Order No.						

NO ALLOWABLE WILL BE ASSIGNED TO THIS COMPLETION UNTIL ALL INTERESTS HAVE BEEN CONSOLIDATED OR A NON-STANDARD UNIT HAS BEEN APPROVED BY THE DIVISION

<p>NOTE:</p> <p>1) Plane Coordinates shown hereon are Transverse Mercator Grid and Conform to the "New Mexico Coordinate System", New Mexico East Zone, North American Datum of 1927. Distances shown hereon are mean horizontal surface values.</p>	<div style="border: 1px solid black; height: 400px; margin-bottom: 10px;"></div> <div style="text-align: center; margin-bottom: 10px;"><u>Plane Coordinate</u> X = 682,708.9 Y = 655,764.6</div> <div style="text-align: center;"></div>
<div style="text-align: right;"><h3>OPERATOR CERTIFICATION</h3><p><i>I hereby certify the the information contained herein is true and complete to the best of my knowledge and belief, and that this organization either owns a working interest or unleased mineral interest in the land including the proposed bottom hole location or has a right to drill this well at this location pursuant to a contract with an owner of such a mineral or working interest, or to a voluntary pooling agreement or a compulsory pooling order heretofore entered by the division.</i></p><div style="display: flex; justify-content: space-between;"><div style="width: 45%;"> _____ Signature</div><div style="width: 45%; text-align: right;">Date 11/09</div></div><div style="text-align: center; margin-top: 10px;">JALYN N. FISKE _____ Printed Name</div></div>	
<div style="text-align: right;"><h3>SURVEYOR CERTIFICATION</h3><p><i>I hereby certify that the well location shown on this plat was plotted from field notes of actual surveys made by me or under my supervision and that the same is true and correct to the best of my belief.</i></p><div style="text-align: right; margin-top: 20px;">August 6, 2008</div><div style="display: flex; justify-content: space-between; margin-top: 10px;"><div style="width: 45%;">Date of Survey</div><div style="width: 45%; text-align: right;">LVA</div></div><div style="text-align: center; margin-top: 10px;">Signature &amp; Seal of Professional Surveyor</div><div style="text-align: center; margin-top: 20px;"></div><div style="text-align: center; margin-top: 10px;">W.O. Num. 2008-0807</div><div style="display: flex; justify-content: space-between; margin-top: 10px;"><div style="width: 60%;">Certificate No. MACON McDONALD</div><div style="width: 35%; text-align: right;">12185</div></div></div>	