

District I
1625 N. French Dr., Hobbs, NM 88240
District II
1301 W Grand Avenue, Artesia, NM 88210
District III
1000 Rio Brazos Rd , Aztec, NM 87410
District IV
1220 S. St. Francis Dr., Santa Fe, NM 87505

RECEIVED State of New Mexico
Energy, Minerals & Natural Resources
MAR 16 2010
HOBBSUCD Oil Conservation Division
1220 South St. Francis Dr.
Santa Fe, NM 87505

Form C-104
Revised October 15, 2009

Submit one copy to appropriate District Office

☐ AMENDED REPORT

I. REQUEST FOR ALLOWABLE AND AUTHORIZATION TO TRANSPORT

¹ Operator name and Address Yates Petroleum Corporation 105 South Fourth Street Artesia, NM 88210		DHC-3132 Undesignated Carson; Morrow Wilcat; Canyon	² OGRID Number 025575	³ Reason for Filing Code/ Effective Date Gas Connect 3/11/10
⁴ API Number 30 - 005 - 20650	⁵ Pool Name Wildcat; Canyon		⁶ Pool Code	
⁷ Property Code 31045	⁸ Property Name Cowdrey BBQ State		⁹ Well Number 1	

II. ¹⁰ Surface Location

UL or lot no. E	Section 11	Township 9S	Range 31E	Lot Idn	Feet from the 1980	North/South Line North	Feet from the 660	East/West line West	County Chaves
--------------------	---------------	----------------	--------------	---------	-----------------------	---------------------------	----------------------	------------------------	------------------

¹¹ Bottom Hole Location

UL or lot no.	Section	Township	Range	Lot Idn	Feet from the	North/South line	Feet from the	East/West line	County
¹² Lse Code S	¹³ Producing Method Code Flowing	¹⁴ Gas Connection Date 3/11/10	¹⁵ C-129 Permit Number	¹⁶ C-129 Effective Date	¹⁷ C-129 Expiration Date				

III. Oil and Gas Transporters


¹⁸ Transporter OGRID	¹⁹ Transporter Name and Address	²⁰ O/G/W
147831	Agave Energy Company 105 South Fourth Street Artesia, NM 88210	G
016696	Occidental Energy Trans. LLC 5 Greenway Plaza, Suite 110 Houston, TX 77046	O

IV. Well Completion Data

²¹ Spud Date RE 2/1/03	²² Ready Date 3/22/03	²³ TD 10,835'	²⁴ PBTB 10,729'	²⁵ Perforations 8904'-9742'	²⁶ DHC, MC DHC-3132
²⁷ Hole Size	²⁸ Casing & Tubing Size	²⁹ Depth Set	³⁰ Sacks Cement		
17-1/2"	13-3/8"	450'	In Place		
11"	8-5/8"	3550'	In Place		
7-7/8"	5-1/2"	10,781'	700 sx (TOC 8080'CBL)		
	2-7/8"	9600'			

V. Well Test Data

³¹ Date New Oil	³² Gas Delivery Date 3/11/10	³³ Test Date 2/28/03	³⁴ Test Length 24 hrs	³⁵ Tbg. Pressure 85 psi	³⁶ Csg. Pressure Packer
³⁷ Choke Size 24/64"	³⁸ Oil 0	³⁹ Water 0	⁴⁰ Gas 10	⁴¹ Test Method Flow Test	

⁴² I hereby certify that the rules of the Oil Conservation Division have been complied with and that the information given above is true and complete to the best of my knowledge and belief. Signature: Tina Huerta		OIL CONSERVATION DIVISION	
Printed name: Tina Huerta		Approved by: 	
Title: Regulatory Compliance Supervisor		Title: PETROLEUM ENGINEER	
E-mail Address: tinah@yatespetroleum.com		Approval Date: MAR 19 2010	
Date: March 12, 2010	Phone: 575-748-4168		

District I
1625 N. French Dr , Hobbs, NM 88240
District II
1301 W. Grand Avenue, Artesia, NM 88210
District III
1000 Rio Brazos Rd., Aztec, NM 87410
District IV
1220 S. St. Francis Dr., Santa Fe, NM 87505

RECEIVED

MAR 16 2010
HOBBSUCD

State of New Mexico
Energy, Minerals & Natural Resources

Oil Conservation Division
1220 South St. Francis Dr.
Santa Fe, NM 87505

Form C-104
Revised October 15, 2009

Submit one copy to appropriate District Office

☐ AMENDED REPORT

I. REQUEST FOR ALLOWABLE AND AUTHORIZATION TO TRANSPORT

¹ Operator name and Address Yates Petroleum Corporation 105 South Fourth Street Artesia, NM 88210		DHC-3132 Undesignated Carson; Morrow Wilcat; Canyon	² OGRID Number 025575	³ Reason for Filing Code/ Effective Date Gas Connect 3/11/10
⁴ API Number 30 - 005 - 20650	⁵ Pool Name Undesignated Carson; Morrow		⁶ Pool Code 74260	
⁷ Property Code 31045	⁸ Property Name Cowdrey BBQ State		⁹ Well Number 1	

II. ¹⁰ Surface Location

Ul or lot no.	Section	Township	Range	Lot Idn	Feet from the 1980	North/South Line	Feet from the 660	East/West line	County
E	11	9S	31E			North		West	Chaves

¹¹ Bottom Hole Location

UL or lot no.	Section	Township	Range	Lot Idn	Feet from the	North/South line	Feet from the	East/West line	County
¹² Lse Code S	¹³ Producing Method Code Flowing	¹⁴ Gas Connection Date 3/11/10	¹⁵ C-129 Permit Number	¹⁶ C-129 Effective Date	¹⁷ C-129 Expiration Date				

III. Oil and Gas Transporters



¹⁸ Transporter OGRID	¹⁹ Transporter Name and Address	²⁰ O/G/W
147831	Agave Energy Company 105 South Fourth Street Artesia, NM 88210	G
016696	Occidental Energy Trans. LLC 5 Greenway Plaza, Suite 110 Houston, TX 77046	O

IV. Well Completion Data

²¹ Spud Date RE 2/1/03	²² Ready Date 3/22/03	²³ TD 10,835'	²⁴ PBDT 10,729'	²⁵ Perforations 10,680'-10,712'	²⁶ DHC, MC DHC-3132
²⁷ Hole Size	²⁸ Casing & Tubing Size	²⁹ Depth Set		³⁰ Sacks Cement	
17-1/2"	13-3/8"	450'		In Place	
11"	8-5/8"	3550'		In Place	
7-7/8"	5-1/2"	10,781'		700 sx (TOC 8080'CBL)	
	2-7/8"	9600'			

V. Well Test Data

³¹ Date New Oil	³² Gas Delivery Date 3/11/10	³³ Test Date 2/28/03	³⁴ Test Length 24 hrs	³⁵ Tbg. Pressure 85 psi	³⁶ Csg. Pressure Packer
³⁷ Choke Size 24/64"	³⁸ Oil 0	³⁹ Water 0	⁴⁰ Gas 329	⁴¹ Test Method Flow Test	

⁴² I hereby certify that the rules of the Oil Conservation Division have been complied with and that the information given above is true and complete to the best of my knowledge and belief. Signature: 		OIL CONSERVATION DIVISION	
Printed name: Tina Huerta		Approved by: 	
Title: Regulatory Compliance Supervisor		Title: PETROLEUM ENGINEER	
E-mail Address: ttnah@yatespetroleum.com		Approval Date: MAR 19 2010	
Date: March 12, 2010	Phone: 575-748-4168		