

District I  
1625 N. French Dr., Hobbs, NM 88240  
District II  
1301 W. Grand Avenue, Artesia, NM 88210  
District III  
1000 Rio Brazos Rd., Aztec, NM 87410  
District IV  
1220 S. St. Francis Dr., Santa Fe, NM 87505

RECEIVED  
OCT 19 2010  
HOBBS  
State of New Mexico  
Energy, Minerals & Natural Resources  
Oil Conservation Division  
20 South St. Francis Dr.  
Santa Fe, NM 87505

Submit one copy to appropriate District Office

☐ AMENDED REPORT

I. REQUEST FOR ALLOWABLE AND AUTHORIZATION TO TRANSPORT

<sup>1</sup> Operator name and Address Endurance Resources LLC PO box 1466 Artesia, NM 88211		<sup>2</sup> OGRID Number 270329
		<sup>3</sup> Reason for Filing Code/ Effective Date Change of transporter 10/01/10
<sup>4</sup> API Number 30 - 025-30890	<sup>5</sup> Pool Name BELL LAKE DELAWARE; NORTH	<sup>6</sup> Pool Code 5166
<sup>7</sup> Property Code 306943	<sup>8</sup> Property Name FEDERAL 30	<sup>9</sup> Well Number #1 AND #2

II. <sup>10</sup> Surface Location

UI or lot no. G	Section 30	Township 23S	Range 34E	Lot Idn	Feet from the 2080	North/South Line FNL	Feet from the 1989	East/West line FEL	County LEA
--------------------	---------------	-----------------	--------------	---------	-----------------------	-------------------------	-----------------------	-----------------------	---------------

<sup>11</sup> Bottom Hole Location

UL or lot no.	Section	Township	Range	Lot Idn	Feet from the	North/South line	Feet from the	East/West line	County
<sup>12</sup> Lse Code F	<sup>13</sup> Producing Method Code P	<sup>14</sup> Gas Connection Date	<sup>15</sup> C-129 Permit Number	<sup>16</sup> C-129 Effective Date	<sup>17</sup> C-129 Expiration Date				

III. Oil and Gas Transporters

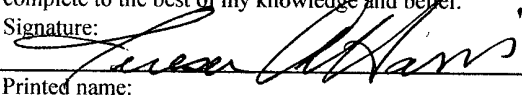
<sup>18</sup> Transporter OGRID	<sup>19</sup> Transporter Name and Address BML PO Box 5061 Abilene TX 79608	<sup>20</sup> O/G/W O



IV. Well Completion Data

<sup>21</sup> Spud Date	<sup>22</sup> Ready Date	<sup>23</sup> TD	<sup>24</sup> PBTD	<sup>25</sup> Perforations	<sup>26</sup> DHC, MC
<sup>27</sup> Hole Size	<sup>28</sup> Casing & Tubing Size	<sup>29</sup> Depth Set	<sup>30</sup> Sacks Cement		

V. Well Test Data

<sup>31</sup> Date New Oil	<sup>32</sup> Gas Delivery Date	<sup>33</sup> Test Date	<sup>34</sup> Test Length	<sup>35</sup> Tbg. Pressure	<sup>36</sup> Csg. Pressure
<sup>37</sup> Choke Size	<sup>38</sup> Oil	<sup>39</sup> Water	<sup>40</sup> Gas		<sup>41</sup> Test Method

<sup>42</sup> I hereby certify that the rules of the Oil Conservation Division have been complied with and that the information given above is true and complete to the best of my knowledge and belief.  
Signature:   
Printed name: Teresa Harris  
Title: Production Clerk  
E-mail Address: rharrisnm@yahoo.com  
Date: 10/14/10  
Phone: 575-308-0722

OIL CONSERVATION DIVISION  
Approved by:   
Title:   
Approval Date: 10-19-10

FEDERAL 30 #001

F

G-30-23S-34E 30-025-30890

5166 BELL  
LAKE;DELAWARE,  
NORTH

FEDERAL 30 #002

F

O-30-23S-34E 30-025-29069

96100 SWD;DELAWARE ✓