

RECEIVED

JAN 14 2011

HOBSOCD

OIL CONSERVATION DIVISION

1220 South St. Francis Dr.

Santa Fe, NM 87505

WELL API NO.

30-025-40008

5. Indicate Type of Lease

STATE ☒FEE ☐

6. State Oil & Gas Lease No.

7. Lease Name or Unit Agreement Name

State HH Com

8. Well Number

004

9. OGRID Number

162683

10. Pool name or Wildcat

Gem; Bone Spring

SUNDRY NOTICES AND REPORTS ON WELLS

(DO NOT USE THIS FORM FOR PROPOSALS TO DRILL OR TO DEEPEN OR PLUG BACK TO A DIFFERENT RESERVOIR. USE "APPLICATION FOR PERMIT" (FORM C-101) FOR SUCH PROPOSALS.)

1. Type of Well: Oil Well ☒ Gas Well ☐ Other ☐

2. Name of Operator

Cimarex Energy Co. of Colorado

3. Address of Operator

600 N. Marienfeld, Ste. 600; Midland, TX 79701

4. Well Location

SHL Unit Letter A : 330 feet from the North line and 400 feet from the East lineSection 36 Township 19S Range 32E NMPM County Lea

11. Elevation (Show whether DR, RKB, RT, GR, etc.)

3574 GR

Pit or Below-grade Tank Application ☐ or Closure ☐

Pit type _____ Depth to Groundwater _____ Distance from nearest fresh water well _____ Distance from nearest surface water _____

Pit Liner Thickness: _____ Below-Grade Tank: Volume _____ bbls; Construction Material _____

12. Check Appropriate Box to Indicate Nature of Notice, Report or Other Data

NOTICE OF INTENTION TO:

PERFORM REMEDIAL WORK ☐TEMPORARILY ABANDON ☐PULL OR ALTER CASING ☐

OTHER:

PLUG AND ABANDON ☐CHANGE PLANS ☐MULTIPLE COMPL ☐Change Location ☒

SUBSEQUENT REPORT OF:

REMEDIAL WORK ☐COMMENCE DRILLING OPNS ☐CASING/CEMENT JOB ☐OTHER: ☐ALTERING CASING ☐P AND A ☐


13. Describe proposed or completed operations. (Clearly state all pertinent details, and give pertinent dates, including estimated date of starting any proposed work). SEE RULE 1103. For Multiple Completions: Attach wellbore diagram of proposed completion or recompletion.

The well location on the C-101 (SHL 330 FNL & 400 FEL, BHL 330 FSL & 400 FEL) is incorrect. The location should be SHL 2310 FNL & 330 FEL, BHL 1980 FNL & 330 FWL.

Please see attached C-102.

I hereby certify that the information above is true and complete to the best of my knowledge and belief. I further certify that any pit or below-grade tank has been/will be constructed or closed according to NMOC guidelines ☐, a general permit ☐ or an (attached) alternative OCD-approved plan ☐.

SIGNATURE



TITLE

Regulatory Analyst

DATE

January 13, 2011

Type or print name

Natalie Krueger

email address:

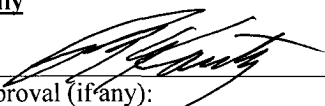
nkrueger@cimarex.com

Telephone No.

432-620-1936

For State Use Only

APPROVED BY:



TITLE

PETROLEUM ENGINEER

DATE

JAN 14 2011

Conditions of Approval (if any):

DISTRICT I
1625 N. French Dr., Hobbs, NM 88240

DISTRICT II
1301 W. Grand Avenue, Artesia, NM 88210

DISTRICT III
1000 Rio Brazos Rd., Aztec, NM 87410

DISTRICT IV
1220 S. St. Francis Dr., Santa Fe, NM 87505

State of New Mexico
Energy, Minerals and Natural Resources Department

Form C-102
Revised July 16, 2010

Submit one copy to appropriate
District Office

OIL CONSERVATION DIVISION

1220 South St. Francis Dr.
Santa Fe, New Mexico 87505

WELL LOCATION AND ACREAGE DEDICATION PLAT

☐ AMENDED REPORT

API Number 30-025-40008	Pool Code 27220	Pool Name Gem; Bone Spring
Property Code 38448	Property Name STATE HH COM	Well Number 4
OGRID No. 162683	Operator Name CIMAREX ENERGY CO. OF COLORADO	Elevation 3576'

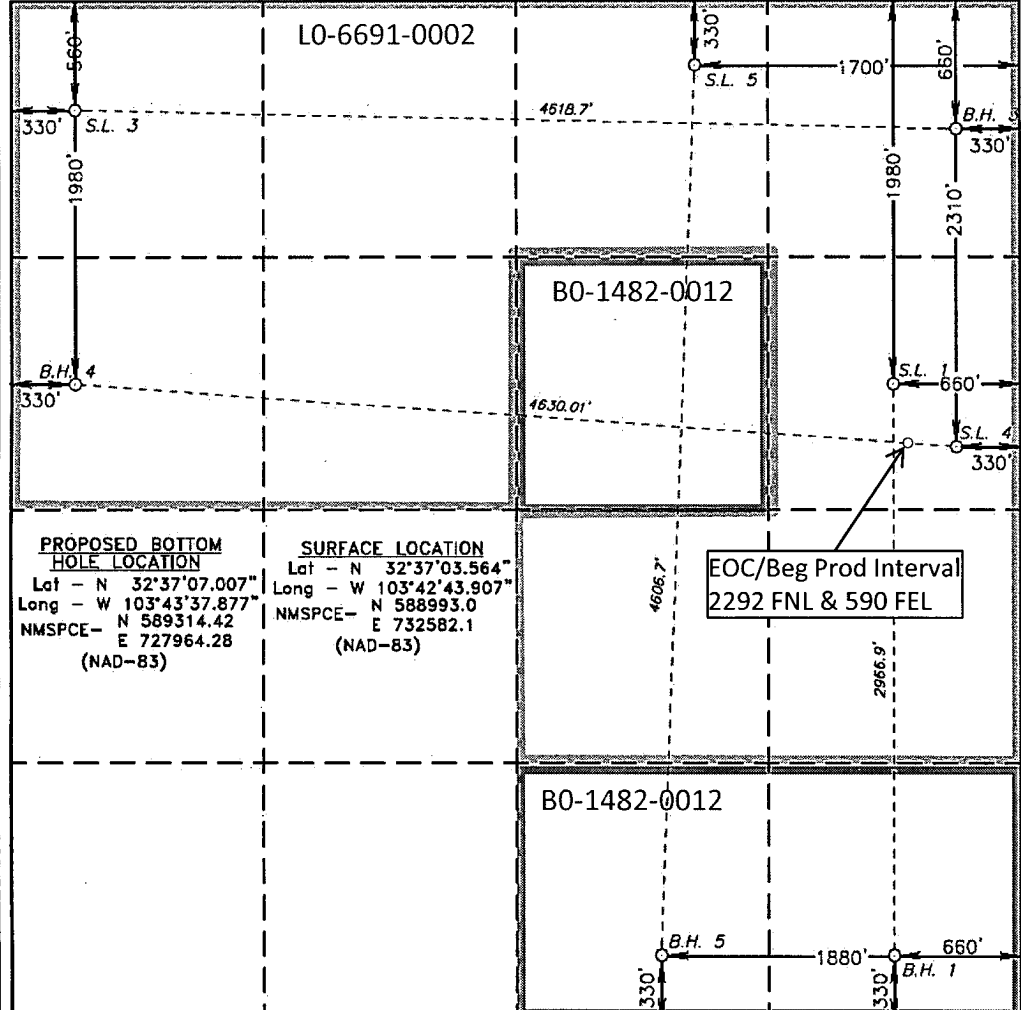
Surface Location

UL or lot No. H	Section 36	Township 19 S	Range 32 E	Lot Idn	Feet from the 2310	North/South line NORTH	Feet from the 330	East/West line EAST	County LEA
--------------------	---------------	------------------	---------------	---------	-----------------------	---------------------------	----------------------	------------------------	---------------

Bottom Hole Location If Different From Surface

UL or lot No. E	Section 36	Township 19 S	Range 32 E	Lot Idn	Feet from the 1980	North/South line NORTH	Feet from the 330	East/West line WEST	County LEA
Dedicated Acres 480	Joint or Infill	Consolidation Code P	Order No.						

NO ALLOWABLE WILL BE ASSIGNED TO THIS COMPLETION UNTIL ALL INTERESTS HAVE BEEN CONSOLIDATED
OR A NON-STANDARD UNIT HAS BEEN APPROVED BY THE DIVISION

 <p>PROPOSED BOTTOM HOLE LOCATION Lat - N 32°37'07.007" Long - W 103°43'37.877" NMSPCE- N 589314.42 E 727964.28 (NAD-83)</p> <p>SURFACE LOCATION Lat - N 32°37'03.564" Long - W 103°42'43.907" NMSPCE- N 588993.0 E 732582.1 (NAD-83)</p> <p>EOC/Beg Prod Interval 2292 FNL & 590 FEL</p>	<p>OPERATOR CERTIFICATION</p> <p>I hereby certify that the information contained herein is true and complete to the best of my knowledge and belief, and that this organization either owns a working interest or unleased mineral interest in the land including the proposed bottom hole location or has a right to drill this well at this location pursuant to a contract with an owner of such a mineral or working interest, or to a voluntary pooling agreement or a compulsory pooling order heretofore entered by the division.</p> <p><i>Natalie Krueger</i> 1/13/2011 Signature Date</p> <p>Natalie Krueger Printed Name nkrueger@cimarex.com Email Address</p> <p>SURVEYOR CERTIFICATION</p> <p>I hereby certify that the well location shown on this plat was plotted from field notes of actual surveys made by me or under my supervision and that the same is true and correct to the best of my belief.</p> <p>DECEMBER 09, 2010 Date Surveyed Signature & Seal of Professional Surveyor Certificate No. Gary L. Jones 7977 BASIN SURVEYS 23800</p>
---	--