


Apache Corporation
6120 S. Yale Ste 1500
Tulsa, OK 74136

NORTHEAST DRINKARD UNIT #158
Lea County, New Mexico


SD-025-39440
Lot 8, 3-21s-37e
2562/N + 590/E

497	4.97	0.60	1.05	5.22	5.22
766	2.69	1.00	1.75	4.71	9.93
992	2.26	0.30	0.53	1.19	11.11
1263	2.71	0.30	0.53	1.42	12.54
1430	1.67	0.30	0.53	0.88	13.41
1934	5.04	0.20	0.35	1.76	15.18
2433	4.99	1.20	2.10	10.48	25.66
2706	2.73	0.80	3.00	8.19	33.85
3159	4.53	0.20	0.35	1.59	35.43
3341	1.82	0.30	0.53	0.96	36.39
3522	3.00	0.10	0.18	0.53	36.91
3792	2.70	0.40	0.70	1.89	38.80
4154	3.62	0.00	0.00	0.00	38.80
4653	4.99	0.30	0.53	2.62	41.42
4744	0.91	0.30	0.53	0.48	41.90
5017	2.73	0.20	0.35	0.96	42.85
5379	3.62	0.20	0.35	1.27	44.12
5701	3.22	0.00	0.00	0.00	44.12
6106	4.05	0.10	0.18	0.71	44.83
6468	3.62	0.40	0.70	2.53	47.36
6831	3.63	0.60	1.05	3.81	51.18
7012	1.81	0.30	0.53	0.95	52.13





Archie Brown - General Manager

The attached instrument was acknowledged before me on the 23 day of November, 2010 by Archie Brown - General Manager, CapStar Drilling, L.P.



Notary Public



 MAR 22 2011
PETROLEUM ENGINEER