

OIL CONSERVATION DIVISION

STATE OF NEW MEXICO
ENERGY AND MINERALS DEPARTMENT

P. O. BOX 2088

SANTA FE, NEW MEXICO 87501

Form C-102
Revised 10-1-78

All distances must be from the outer boundaries of the Section.

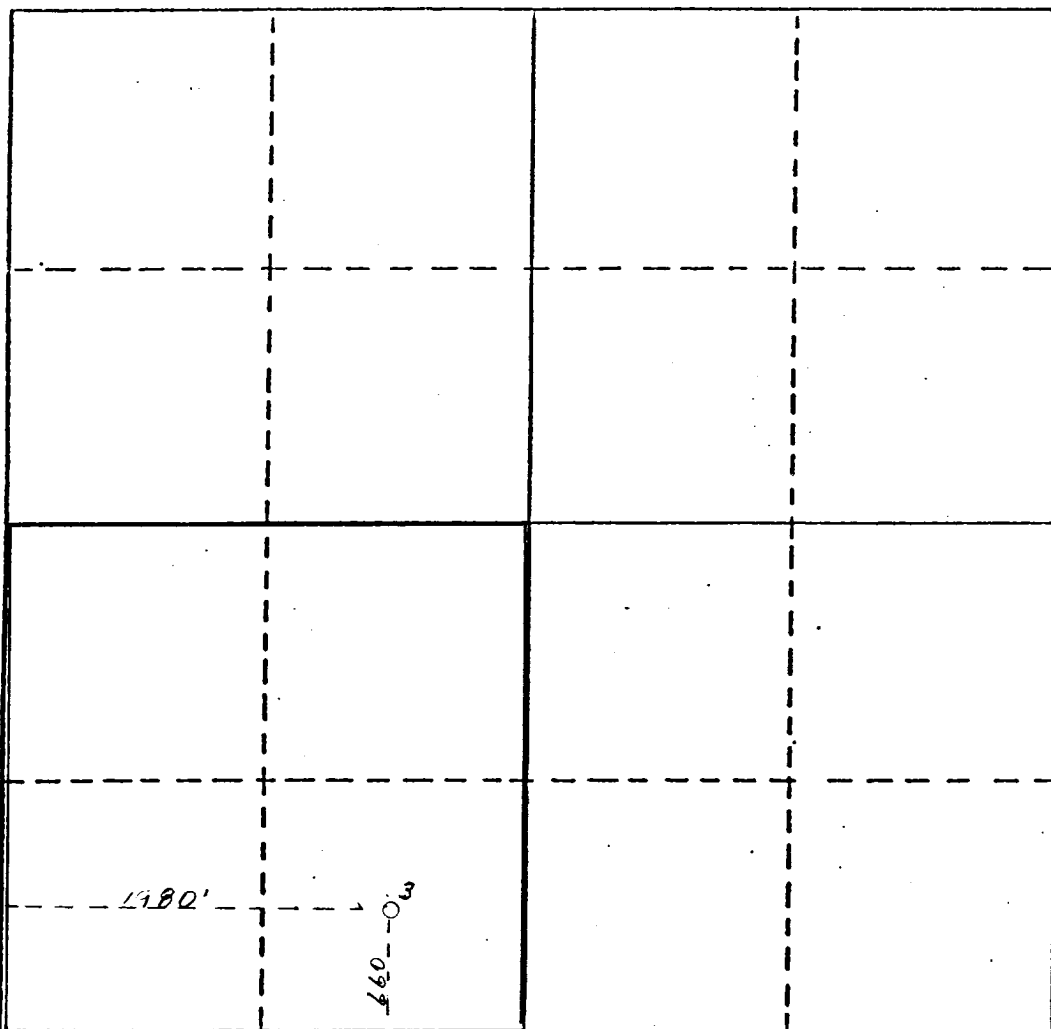
Operator Mobil Producing TX. & N. M. Inc.			Lease Bell Federal Com.		Well No. 3
Unit Letter N	Section 20	Township 9-S	Range 38-E	County Lea	
Actual Footage Location of Well: 1980 feet from the W-st line and 660 feet from the south line					
Ground Level Elev. 3950' GR	Producing Formation San Andres		Pool Sawyer	Dedicated Acreage: 160 Acres	

1. Outline the acreage dedicated to the subject well by colored pencil or hatchure marks on the plat below.
2. If more than one lease is dedicated to the well, outline each and identify the ownership thereof (both as to working interest and royalty).
3. If more than one lease of different ownership is dedicated to the well, have the interests of all owners been consolidated by communitization, unitization, force-pooling, etc?

☐ Yes ☐ No If answer is "yes," type of consolidation _____

If answer is "no," list the owners and tract descriptions which have actually been consolidated. (Use reverse side of this form if necessary.) _____

No allowable will be assigned to the well until all interests have been consolidated (by communitization, unitization, forced-pooling, or otherwise) or until a non-standard unit, eliminating such interests, has been approved by the Division.



CERTIFICATION

I hereby certify that the information contained herein is true and complete to the best of my knowledge and belief.

G. E. Tate

Name *G. E. Tate*

Position

Environmental & Reg. Manager

Company

Mobil Producing TX. & N.M. Inc

Date

July 3, 1986

I hereby certify that the well location shown on this plat was plotted from field notes of actual surveys made by me or under my supervision, and that the same is true and correct to the best of my knowledge and belief.

Date Surveyed


November 12, 1960

Registered Professional Engineer
and/or Land Surveyor

John W. West

Certificate No.

676





STATE OF NEW MEXICO
ENERGY AND MINERALS DEPARTMENT
OIL CONSERVATION DIVISION
HOBBS DISTRICT OFFICE

TONY ANAYA
GOVERNOR

June 19, 1986

POST OFFICE BOX 1980
HOBBS, NEW MEXICO 88240
(505) 393-6161

Mobil Producing TX & NM Inc.
Nine Greenway Plaza Suite 2700
Houston, TX 77046

Re: Bell Federal Com #3-N
Section 20, T9S, R38E
Sawyer SA Associated Pool

Gentlemen:

Due to the recently submitted gas/oil ratio test the above-referenced well will be reclassified to a gas well since it had a gas/oil ratio in excess of the 25000/1 established by R-5353. Also, this order specifies that gas wells must have 160 acres dedicated. Please submit Form C-102 outlining acreage to be dedicated to this gas well.

If you feel this well should not be reclassified, you have the option of submitting a new test.

Very truly yours,

OIL CONSERVATION DIVISION

Jerry Sexton
Supervisor, District I

ed

C-116
Revised 11/98

C-116
Revised 1-1-65

County	Ile
--------	-----

Special ☐[illegible]

No well will be assigned an allowance greater than the amount of oil produced on the official test. During gas-oil ratio test, each well shall be produced at a rate not exceeding the top unit allowance for the pool in which well is located by more than 25 percent. Operator is encouraged to take advantage of this 25 percent tolerance in order that well can be assigned increased allowances when authorized by the Commission.

Gas volumes must be reported in MCF measured at a pressure base of 15.025 psia and a temperature of 60° F. Specific gravity base shall be 0.60.

Report casing pressure in lieu of tubing pressure for any well producing through casing.

Mail original and one copy of this report to the district office of the New Mexico Oil Conservation Commission in accordance with Rule 201 and appropriate pool rules.

I hereby certify that the above information is true and complete to the best of my knowledge and belief.

Sam A. Lewis
(Signature)

Authorized Agent

5-6-86 (Tues)

(fare)

**NEW MEXICO OIL CONSERVATION COMMISSION
WELL LOCATION AND ACREAGE DEDICATION PLAT**

Form C-102
Supersedes C-128
Effective 1-1-65

All distances must be from the outer boundaries of the Section.

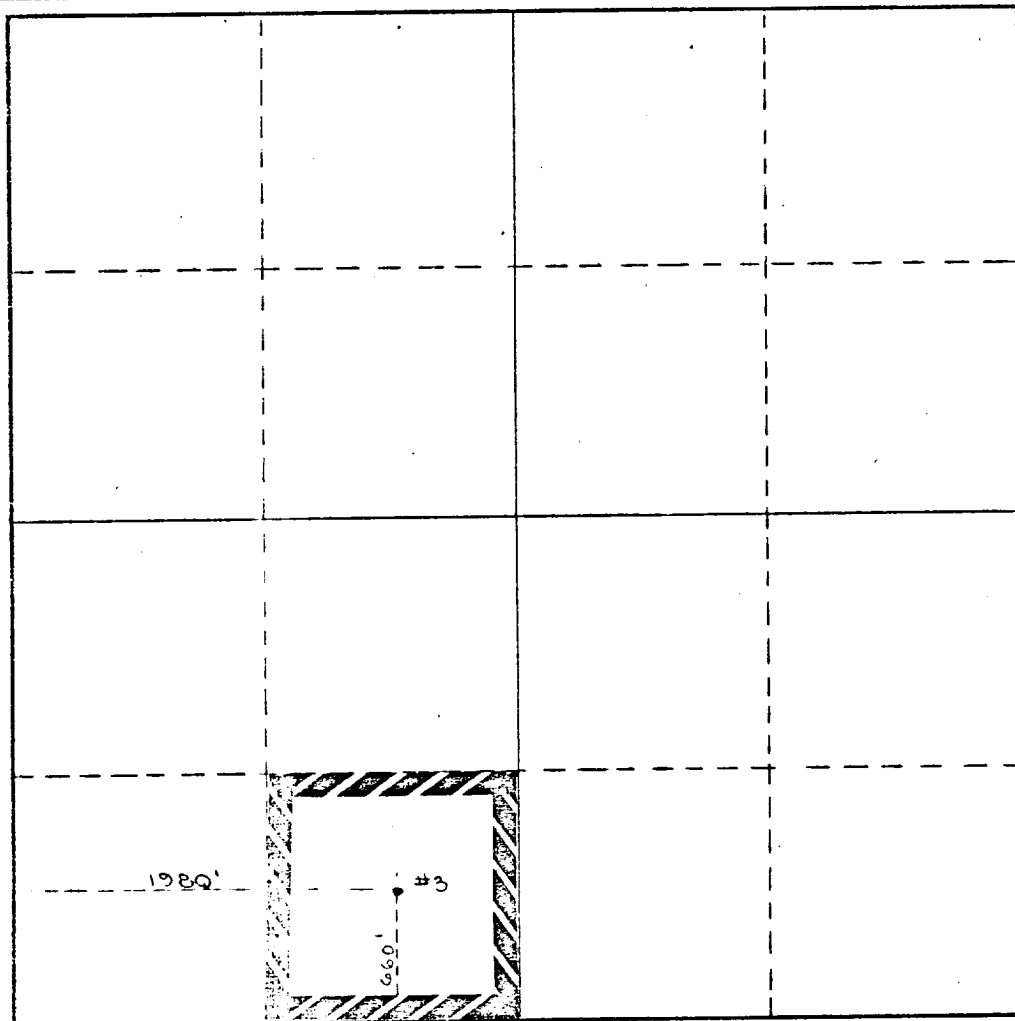
Operator Socony Mobil Oil Company, Inc.			Lease Bell Federal Unit		Well No. 3
Unit Letter N	Section 20	Township 9S	Range 38E	County Lea	
Actual Footage Location of Well: 1980 feet from the West line and 660 feet from the South line					
Ground Level Elev. 3950	Producing Formation San Andres		Pool Sawyer		Dedicated Acreage: 40 Acres

1. Outline the acreage dedicated to the subject well by colored pencil or hachure marks on the plat below.
2. If more than one lease is dedicated to the well, outline each and identify the ownership thereof (both as to working interest and royalty).
3. If more than one lease of different ownership is dedicated to the well, have the interests of all owners been consolidated by communitization, unitization, force-pooling, etc?

☐ Yes ☐ No If answer is "yes," type of consolidation _____

If answer is "no," list the owners and tract descriptions which have actually been consolidated. (Use reverse side of this form if necessary.) _____

No allowable will be assigned to the well until all interests have been consolidated (by communitization, unitization, forced-pooling, or otherwise) or until a non-standard unit, eliminating such interests, has been approved by the Commission.



CERTIFICATION

I hereby certify that the information contained herein is true and complete to the best of my knowledge and belief.

Name *J. J. McDaniel*
J. J. McDaniel

Position
Group Supervisor

Company
Socony Mobil Oil Company, Inc.


Date
1-1-65

I hereby certify that the well location shown on this plat was plotted from field notes of actual surveys made by me or under my supervision, and that the same is true and correct to the best of my knowledge and belief.

Date Surveyed

Registered Professional Engineer
and/or Land Surveyor

Certificate No.



NEW MEXICO OIL CONSERVATION COMMISSION

WELL LOCATION AND ACREAGE DEDICATION PLAT

FORM C-128
Revised 5/1/57

SEE INSTRUCTIONS FOR COMPLETING THIS FORM ON THE REVERSE SIDE

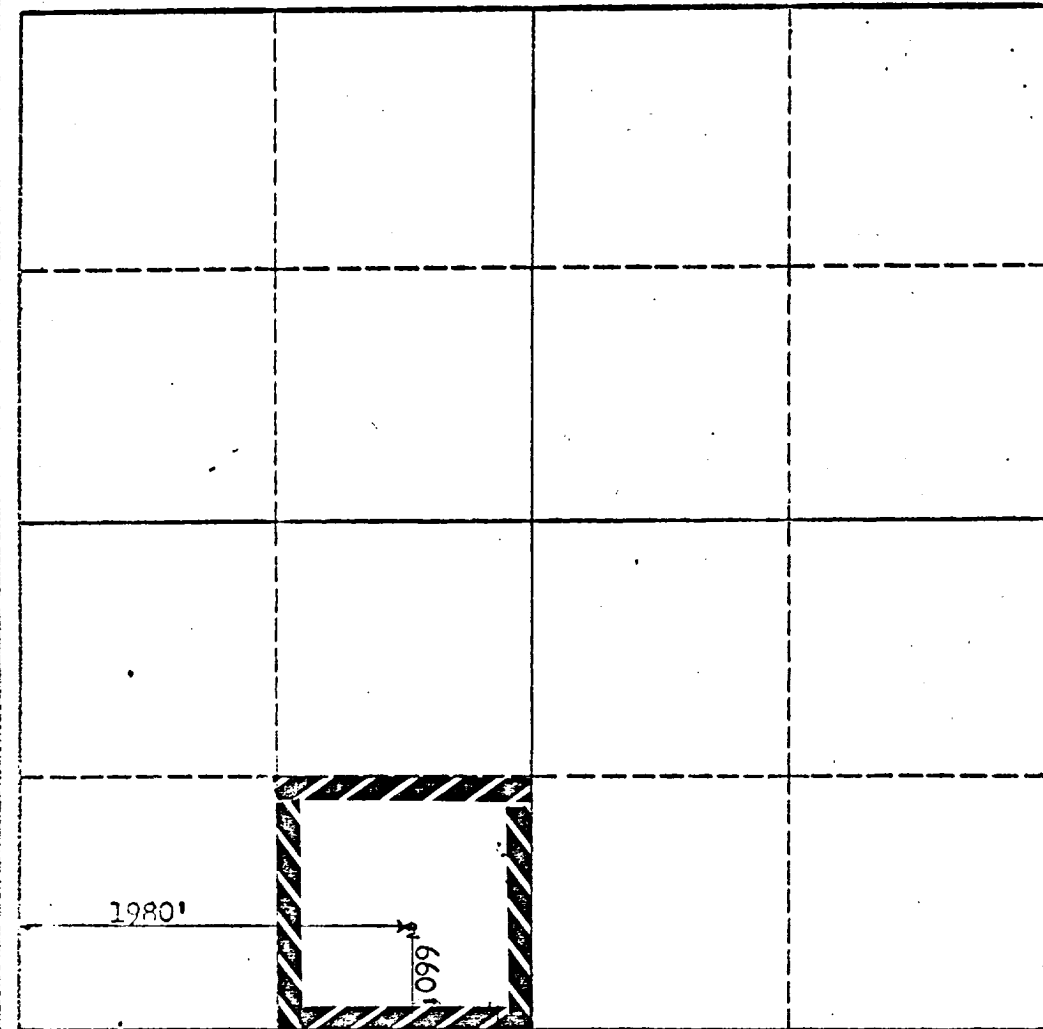
SECTION A

Operator Socony Mobil Oil Company, Inc.			Lease Bell Federal		Well No. 3
Unit Letter N	Section 20	Township 9S	Range 38E	County Lea	
Actual Footage Location of Well: 1980 feet from the West line and 660 feet from the South line					
Ground Level Elev. 3950	Producing Formation San Andres		Pool Sawyer		Dedicated Acreage: 165 40 Acres

1. Is the Operator the only owner in the dedicated acreage outlined on the plat below? YES X NO ____ . ("Owner" means the person who has the right to drill into and to produce from any pool and to appropriate the production either for himself or for himself and another. (65-3-29 (c) NMSA 1935 Comp.)
2. If the answer to question one is "no," have the interests of all the owners been consolidated by communitization agreement or otherwise? YES ____ NO ____ . If answer is "yes," Type of Consolidation _____
3. If the answer to question two is "no," list all the owners and their respective interests below:

Owner	Land Description

SECTION B



CERTIFICATION

I hereby certify that the information in SECTION A above is true and complete to the best of my knowledge and belief.

Name J. J. McDaniel
 Position Group Supervisor
 Company Socony Mobil Oil Co., Inc.
 Date 12-28-64

I hereby certify that the well location shown on the plat in SECTION B was plotted from field notes of actual surveys made by me or under my supervision, and that the same is true and correct to the best of my knowledge and belief.

Date Surveyed _____
 Registered Professional Engineer and/or Land Surveyor _____

Certificate No. _____

