

COUNTY	LEA	FIELD	Bagley, N.-Middle/	STATE	NM	OWWO
OPR	FELMONT OIL CORPORATION		/Penn.	MAP		
	1 Hisson-State					
	Sec. 15, T-11-S, R-33-E			CO-ORD		
	1980' fr N & W Lines of Sec.					
	Re-Spd 6-21-65	CLASS				
	Re-Cmp 6-23-65	FORMATION	DATUM	FORMATION	DATUM	
CSG & SX - TUBING						
13 3/8"	326'	360				
8 5/8"	3770'	130				
5 1/2"	10224'	300				
LOGS EL GR RA IND HC A						
		TD 10224'	PBD 9940'			

IP Middle Pennsylvanian Perfs 9878-80' Flwd 100 BOPD + 33 BW. Pot Based on 24 hr test thru 14/64" chk., TP 300#, CP Pkr, GOR 500.

Distribution limited and publication prohibited by subscribers' agreement.
Reproduction rights reserved by Williams & Lee Scouting Service, Inc.

CONT.	PROP DEPTH	TYPE
DATE		

7-5-65 F.R.C. 7-8-65; OWWO
Orig. comp from Lower Pennsylvanian Perfs
10060-097'. OTD 10224'.
Elev. 4273' Df, Orig.
TD 10224', PBD 9940', COMPLETED.
Perf 9878-80' W/4 SPF
Set Ret. BP @ 9940'
Ac. 500 gals.

IP Lower Pennsylvanian Perfs 10060-097' Pmpd 60 BOPD + 380 BW.
Pot. Based on 24 hr test.

CONT.
DATE

PROP DEPTH

TYPE

8-24-64

F.R.C. 8-27-64; OWWO, OTD 10224'.
Re-Complete from U/Pennsylvanian 9601-15'.
Elevation 4273' Df, Orig.
TD 10224', PBD 10165', COMPLETED.
Set BP @ 9540'
Perf 9479-85'
Ac. 500 gals.
Swbd 98% wtr.
Squeezed perfs 9601-15' W/100 sx.
Squeezed perfs 9479-85' W/100 sx.
DO to 9545'
Perf 9494-96'
Ac. 250 gals.
Swbd 95% wtr.
Squeezed perfs 9494-96' W/100 sx.
Perf 9481-83'
Ac. 500 gals.
Swbd 95% wtr
Squeezed perfs 9481-83' W/75 sx.

LEA COUNTY Bagley, North-L/Perm. NM. Page #2
FELMONT OIL CORPORATION, #1 Felmont-Hissom State
Sec. 15-11S-33E

8-24-64

- cont. -

CO to 10080'

Perf 10060-064'

Ac. 500 gals.,

swbd dry.

Re-Ac. 5000 gals. 10060-064'

Pulled Pkr @ 10080'

COUNTY Lea FIELD North Bagley-Penn. STATE N.M. NO.

OPR. Felmont Oil Corporation MAP

NO. 1 LSE Felmont-Hissom State

SEC. 15 T. 11S BLK. 33E SUR. CO-ORD.

LOC. 1980' fr N & W Lines of Sec.

MI. FROM

SPUD. 4-21-63 COMP. 6-19-63 CLASS. EL 42732

TRT.	500 gals acid	LOG:	FORMATION	DATUM	FORMATION	DATUM
CSG. & SX.		Anhy	1673			
13 3/8"	326' 360	Yates	2478			
8 5/8"	3770' 130	Queen	3174			
5 1/2"	10224' 300	SA	50			
TBG. DEPTH	SIZE	Glor	5140			
LOGS EL GR RA IND HC A		Tubb	6547			
		Abo	7360			
		TD	10224'		PB	10165'

PROD INT.	(DAILY RATE)	BS&W	GH	GOR	GTY	C. P.	T. P.	HRS. TEST
10093-097'	Flo. 186 BO + 223 BW	20/64"			48.6		350-	24'
(Pennsylvanian)							400#	

Distribution limited and publication prohibited by subscribers' agreement.
Reproduction rights reserved by Williams & Lee Scouting Service, Inc.

CONT. Hissom Drlg. Co. PROP DEPTH 10,100' TYPE RT

DATE

4-22-63 F.R. 4-11-63, Pennsylvanian. PD 10,100' RT-Hissom.
4-26-63 TD 326', WOC.
4-26-63 Drlg. 2670' anhy.
5-7-63 Drlg. 5962' 1s. & sd.
5-14-63 Drlg. 7410' 1s.
5-20-63 Drlg. 8368' 1s.
5-27-63 Drlg. 8990' 1s.
DST 8620-8740' mis-run, pkr failed.
DST 8655-8740' open 1 hr, rec 45' SGCM, 45" ISIP 175#,
6-3-63 FP 103-103#, 45" FSIP 117#.
Drlg. 9559' 1s.
DST 9085-9198', open 2 hrs, rec 40' SGCM, 30" ISIP
130#, FP 76-90#, 30" FSIP 103#.
DST 9469-9531', mis-run, pkr failed.
DST 9461-9531', open 2 hrs 30 mins, GTS 6", MTS 45",
O&WTS 50", fld. 3.48 BF in 18" & died (10-20% oil),
rev out 4500' GCO&W (15-25% oil) + 4500' GCW&O (1-
5% oil), FP 1361-3261#, 30" FSIP 3333#.

Felmont Oil Corporation, #1 Felmont-Hissom State - Sec.
15-11S-33E

6-10-63 Drlg. 10091'.
DST 10045-090', open 3 hrs, GTS 6" @ 310 MCF
GPD, rec 90' HOGGM + 1020' oil (gravity 48.),
+ 240' salt wtr, 30" ISIP 3554#, FP 141-522#,
40" FSIP 3447#.

6-17-63 TD 10224', WOC.

6-24-63 TD 10224', COMPLETED.
Perf 16 shots 10093-97', treated 500 gals acid.
TOPS BY ELECTRIC LOG: Wolfcamp 8620', Cisco
9068', Canyon 9502', Strawn 9829'.

**NEW MEXICO OIL CONSERVATION COMMISSION
WELL LOCATION AND ACREAGE DEDICATION PLAT**

Form. C-102
Supersedes C-128
Effective 1-1-65

All distances must be from the outer boundaries of the Section.

HOBBS OFFICE O. C. C.

Operator Falcon Oil Corporation			Lease Hisson State		JUL 11 1 25 PM '67		Well No. 1
Unit Letter F	Section 15	Township 11 S	Range 33 E	County Lee			

Actual Footage Location of Well:
1980 feet from the **North** line and **1980** feet from the **West** line

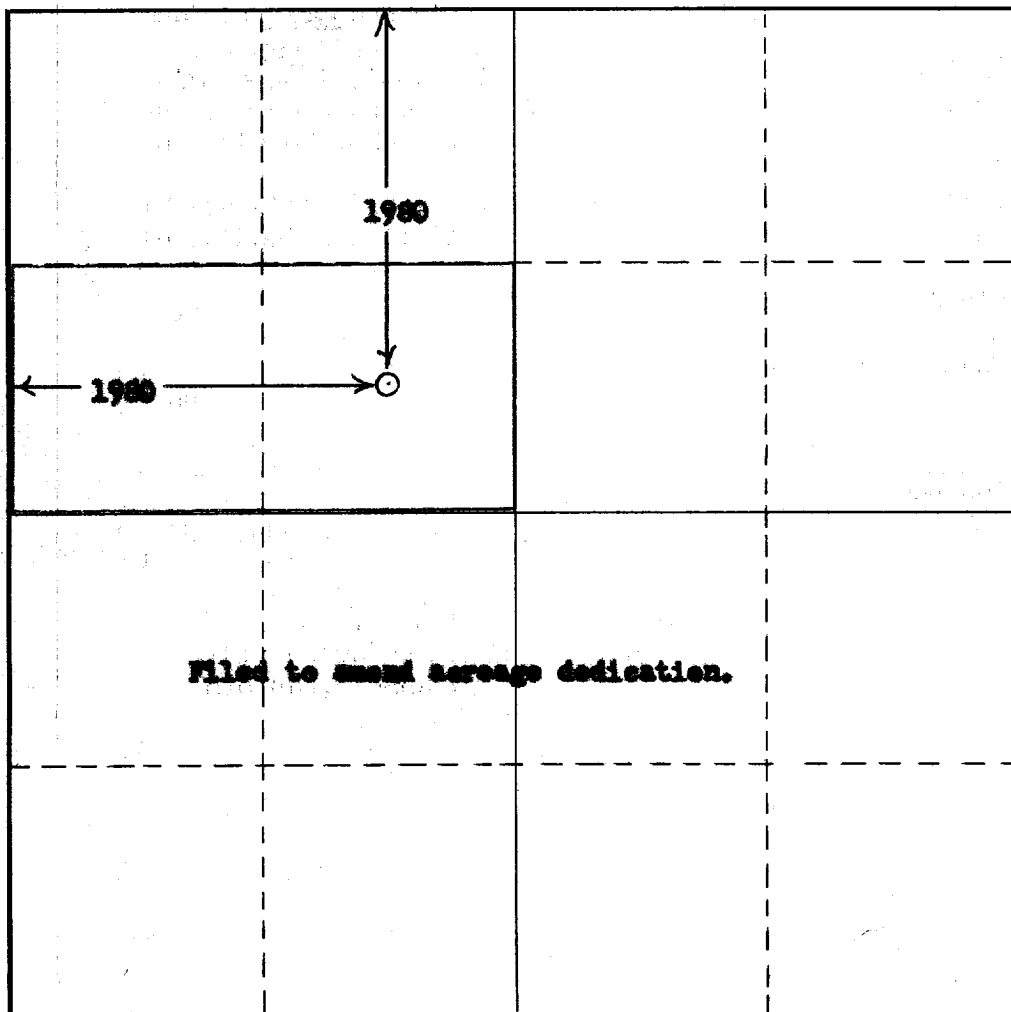
Ground Level Elev:	Producing Formation Middle Penn	Pool North Bagley	Dedicated Acreage: 80 Acres
--------------------	---	-----------------------------	---------------------------------------

1. Outline the acreage dedicated to the subject well by colored pencil or hachure marks on the plat below.
2. If more than one lease is dedicated to the well, outline each and identify the ownership thereof (both as to working interest and royalty).
3. If more than one lease of different ownership is dedicated to the well, have the interests of all owners been consolidated by communitization, unitization, force-pooling, etc?

☐ Yes ☐ No If answer is "yes," type of consolidation _____

If answer is "no," list the owners and tract descriptions which have actually been consolidated. (Use reverse side of this form if necessary.) _____

No allowable will be assigned to the well until all interests have been consolidated (by communitization, unitization, forced-pooling, or otherwise) or until a non-standard unit, eliminating such interests, has been approved by the Commission.



CERTIFICATION

I hereby certify that the information contained herein is true and complete to the best of my knowledge and belief.


Name
Donna Holmes
 Position
Agent
 Company
Falcon Oil Corporation
 Date
July 11, 1967

I hereby certify that the well location shown on this plat was plotted from field notes of actual surveys made by me or under my supervision, and that the same is true and correct to the best of my knowledge and belief.

Date Surveyed

Registered Professional Engineer and/or Land Surveyor

Certificate No.



**NEW MEXICO OIL CONSERVATION COMMISSION
WELL LOCATION AND ACREAGE DEDICATION PLAT**

Form C-102
Supersedes C-128
Effective 1-1-65

All distances must be from the outer boundaries of the Section.

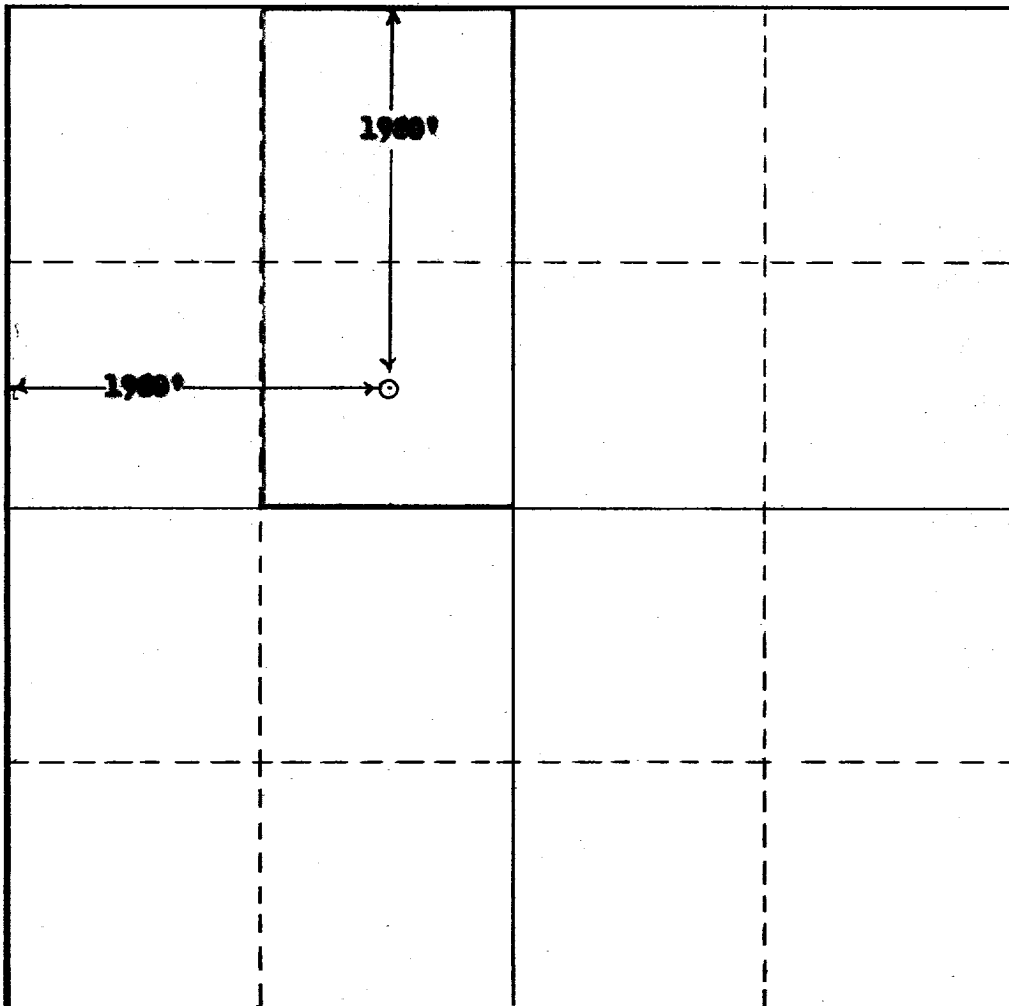
Operator Palmett Oil Corporation			Lease Hisson State		Well No 1
Unit Letter F	Section 15	Township 11 S	Range 33 E	County Lee	
Actual Footage Location of Well: <div style="display: flex; justify-content: space-between;"> 1900 feet from the North line and 1900 feet from the West line </div>					
Ground Level Elev:	Producing Formation Middle Penn	Pool North Bagley	Dedicated Acreage: 80 Acres		

1. Outline the acreage dedicated to the subject well by colored pencil or hachure marks on the plat below.
2. If more than one lease is dedicated to the well, outline each and identify the ownership thereof (both as to working interest and royalty).
3. If more than one lease of different ownership is dedicated to the well, have the interests of all owners been consolidated by communitization, unitization, force-pooling, etc?

☐ Yes ☐ No If answer is "yes," type of consolidation _____

If answer is "no," list the owners and tract descriptions which have actually been consolidated. (Use reverse side of this form if necessary.) _____

No allowable will be assigned to the well until all interests have been consolidated (by communitization, unitization, forced-pooling, or otherwise) or until a non-standard unit, eliminating such interests, has been approved by the Commission.



CERTIFICATION

I hereby certify that the information contained herein is true and complete to the best of my knowledge and belief.

Name **H. L. Smith**
Position **Agent**
Company **Palmett Oil Corporation**
Date **June 29, 1965**

I hereby certify that the well location shown on this plat was plotted from field notes of actual surveys made by me or under my supervision, and that the same is true and correct to the best of my knowledge and belief.

Date Surveyed _____

Registered Professional Engineer and/or Land Surveyor _____

Certificate No. _____



1. The first part of the document is a list of names and addresses of the members of the committee.

2. The second part of the document is a list of the names and addresses of the members of the committee who have been elected to the office of the Secretary.

3. The third part of the document is a list of the names and addresses of the members of the committee who have been elected to the office of the Treasurer.

4. The fourth part of the document is a list of the names and addresses of the members of the committee who have been elected to the office of the Chairman.

5. The fifth part of the document is a list of the names and addresses of the members of the committee who have been elected to the office of the Vice-Chairman.

6. The sixth part of the document is a list of the names and addresses of the members of the committee who have been elected to the office of the Secretary.

7. The seventh part of the document is a list of the names and addresses of the members of the committee who have been elected to the office of the Treasurer.

8. The eighth part of the document is a list of the names and addresses of the members of the committee who have been elected to the office of the Chairman.

9. The ninth part of the document is a list of the names and addresses of the members of the committee who have been elected to the office of the Vice-Chairman.

NUMBER OF COPIES RECEIVED	
DISTRIBUTION	
SANTA FE	
FILE	
U.S.G.S.	
LAND OFFICE	
TRANSPORTER	OIL GAS
PRODUCTION OFFICE	
OPERATOR	

NEW MEXICO OIL CONSERVATION COMMISSION
WELL LOCATION AND ACREAGE DEDICATION PLAT
 SEE INSTRUCTIONS FOR COMPLETING THIS FORM

FORM C-128
 Revised 5/1/57

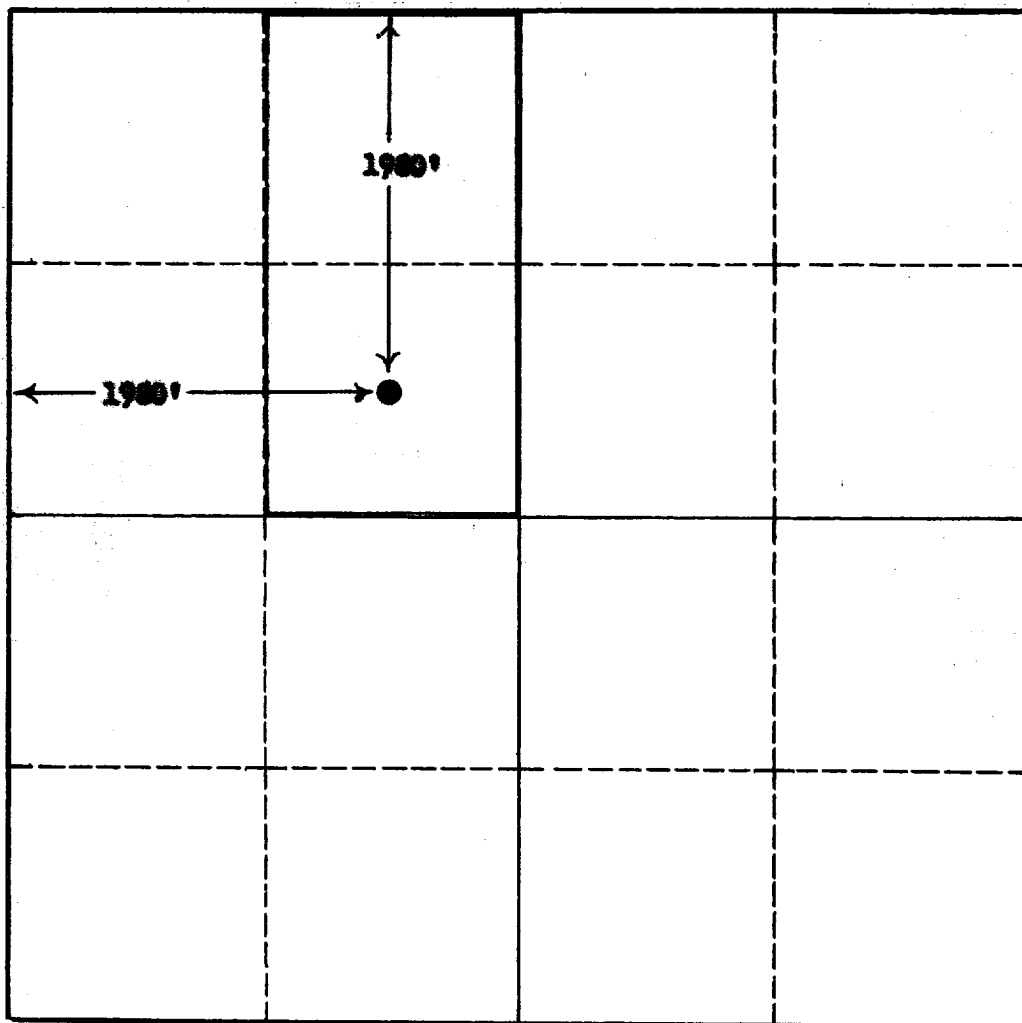
SECTION A

Operator Felmont Oil Corporation		Lease Felmont, Kinross State		Well No. 1
Unit Letter F	Section 15	Township 11 S	Range 33 E	County Lea
Actual Footage Location of Well: 1980 feet from the North line and 1980 feet from the West line				
Ground Level Elev. Upper Penn		Pool Undesig. (North Bigley Upper Penn)		Dedicated Acreage: 80 Acres

1. Is the Operator the only owner in the dedicated acreage outlined on the plat below? YES ☒ NO ☐ ("Owner" means the person who has the right to drill into and to produce from any pool and to appropriate the production either for himself or for himself and another. (65-3-29 (e) NMSA 1935 Comp.)
2. If the answer to question one is "no," have the interests of all the owners been consolidated by communitization agreement or otherwise? YES ☐ NO ☐ If answer is "yes," Type of Consolidation _____
3. If the answer to question two is "no," list all the owners and their respective interests below:

Owner	Land Description

SECTION B



CERTIFICATION

I hereby certify that the information in SECTION A above is true and complete to the best of my knowledge and belief.

Name	<i>J. L. Smith</i>
Position	Felmont Oil Corporation
Company	Agent
Date	May 1, 1964

I hereby certify that the well location shown on the plat in SECTION B was plotted from field notes of actual surveys made by me or under my supervision, and that the same is true and correct to the best of my knowledge and belief.

Date Surveyed
Registered Professional Engineer and/or Land Surveyor

Certificate No.

0 330 660 990 1320 1650 1980 2310 2640 2000 1500 1000 500 0

INSTRUCTIONS FOR COMPLETION OF FORM C-128

1. Operator shall furnish and certify to the information called for in Section A.
2. Operator shall outline the dedicated acreage for *both* oil and gas wells on the plat in Section B.
3. A registered professional engineer or land surveyor registered in the State of New Mexico or approved by the Commission shall show on the plat the location of the well and certify this information in the space provided.
4. All distances shown on the plat must be from the outer boundaries of the Section.
5. If additional space is needed for listing owners and their respective interests as required in question 3 of Section A, please use space below.