

NUMBER OF COPIES RECEIVED	
DISTRIBUTION	
SANTA FE	
FILE	
U.S.G.S.	
LAND OFFICE	
TRANSPORTER	OIL GAS
PROBATION OFFICE	
OPERATOR	

NEW MEXICO OIL CONSERVATION COMMISSION

Santa Fe, New Mexico

Form C-101
Revised 12/1/55

NOTICE OF INTENTION TO DRILL

Notice must be given to the District Office of the Oil Conservation Commission and approval obtained before drilling or recompletion begins. If changes in the proposed plan are considered advisable, a copy of this notice showing such changes will be returned to the sender. Submit this notice in QUINTUPLICATE. One copy will be returned following approval. See additional instructions in Rules and Regulations of the Commission. If State Land submit 6 Copies. Attach Form C-128 in triplicate to first 3 copies of Form C-101.

Midland, Texas

(Place)

Feb. 4, 1964

(Date)

OIL CONSERVATION COMMISSION
SANTA FE, NEW MEXICO

Gentlemen:

You are hereby notified that it is our intention to commence the Drilling of a well to be known as

W. M. & A. P. Fuller

(Company or Operator)

Yones C **Six** (Lease), Well No. **1**, in **L** (Unit) The well is

located **1980'** feet from the **South** line and **660'** feet from the

West

line of Section **30**, T **11S**, R **38E**, NMPM.

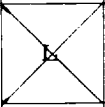
(GIVE LOCATION FROM SECTION LINE)

Wildcat

Pool,

Lea

County

D	C	B	A
E	F	G	H
	K	J	I
M	N	O	P

If State Land the Oil and Gas Lease is No. _____

If patented land the owner is **J. D. Doran**

Address **Rt. 1, Lovington, New Mexico**

We propose to drill well with drilling equipment as follows:

Rotary tools to 5500' T. D.

The status of plugging bond is **Blanket Approved**

Drilling Contractor **Unknown**

We intend to complete this well in the **San Andres**

formation at an approximate depth of **5500'** feet.

CASING PROGRAM

We propose to use the following strings of Casing and to cement them as indicated:

Size of Hole	Size of Casing	Weight per Foot	New or Second Hand	Depth	Sacks Cement
12 1/4	8 5/8	24#	Second Hand	350	150
7 7/8	5 1/2	14#	Second Hand	5400	350

If changes in the above plans become advisable we will notify you immediately.

ADDITIONAL INFORMATION (If recompletion give full details of proposed plan of work.)

Approved _____, 19____
Except as follows:

Sincerely yours,

W. M. & A. P. Fuller

(Company or Operator)

By _____


Position **Manager**

Send Communications regarding well to

Name **J. W. Hunt**

Address **1330 Wilco Bldg., Midland, Texas**

OIL CONSERVATION COMMISSION

By  _____

NEW MEXICO OIL CONSERVATION COMMISSION
WELL LOCATION AND ACREAGE DEDICATION PLAT

FORM C-128
 Revised 5/1/57

SEE INSTRUCTIONS FOR COMPLETING THIS FORM ON THE REVERSE SIDE

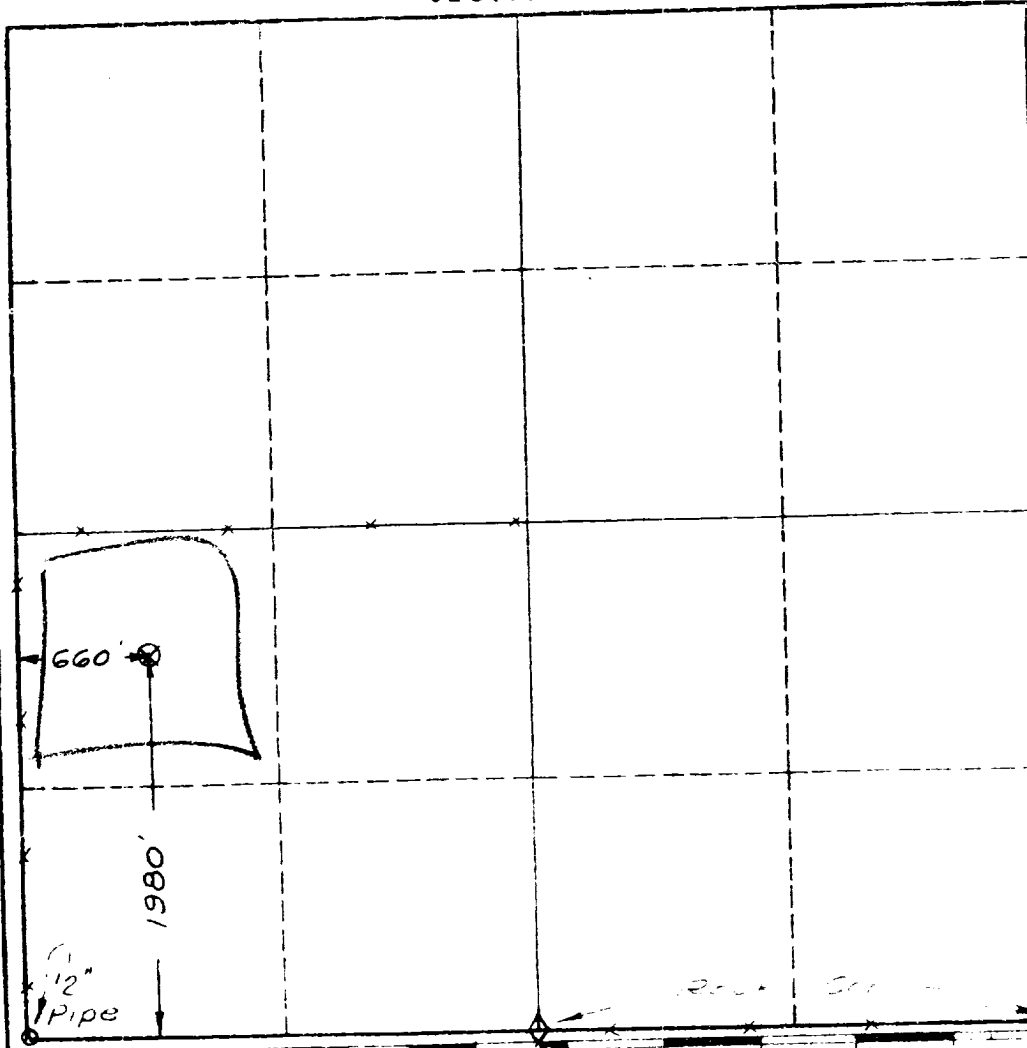
SECTION A

Operator N. M. & A. P. FULLER			Lease Grover C. Six		Well No. 50 1 11 '64
Unit Letter L	Section 30	Township 11 South	Range 38 East	County Lea	
Actual Footage Location of Well: 1980 feet from the South line and 660 feet from the West line					
Ground Level Elev. 3909	Producing Formation San Andres		Pool Wildcat	Dedicated Acreage: 40 Acres	

1. Is the Operator the only owner in the dedicated acreage outlined on the plat below? YES ☒ NO ☐ "Owner" means the person who has the right to drill into and to produce from any pool and to appropriate the production either for himself or for himself and another. (65-3-29 (e) NMSA 1935 Comp.)
2. If the answer to question one is "no," have the interests of all the owners been consolidated by communitization agreement or otherwise? YES ☐ NO ☐ If answer is "yes," Type of Consolidation _____
3. If the answer to question two is "no," list all the owners and their respective interests below:

Owner	Land Description

SECTION B



CERTIFICATION

I hereby certify that the information in SECTION A above is true and complete to the best of my knowledge and belief.

Name **J. L. Flynn**
 Position **Production Superinten.**
 Company **N.M. & A.P. Fuller**
 Date **February 5, 1964**

I hereby certify that the well location shown on the plat in SECTION B was plotted from field notes of actual surveys made by me or under my supervision, and that the same is true and correct to the best of my knowledge and belief.

Date Surveyed **February 5, 1964**
 Registered Professional Engineer and/or Land Surveyor

John W. Shearn
 Certificate No. **1559**