

NEW MEXICO OIL CONSERVATION COMMISSION

Well Location and Acreage Dedication Plat BBB OFFICE O.C.C.

Section A.

Date January 9, 1964  
JAN 19 3 19 PM '64

Operator Ralph Lowe Lease Crossroads State K3793  
Well No. 1 Unit Letter 0 Section 16 Township 10-S Range 36-E NMPM  
Located 660 Feet From South Line, 1980 Feet From East Line  
County Lea G. L. Elevation 4014 Est Dedicated Acreage 80 Acres  
Name of Producing Formation Devonian Pool Crossroads Devonian South

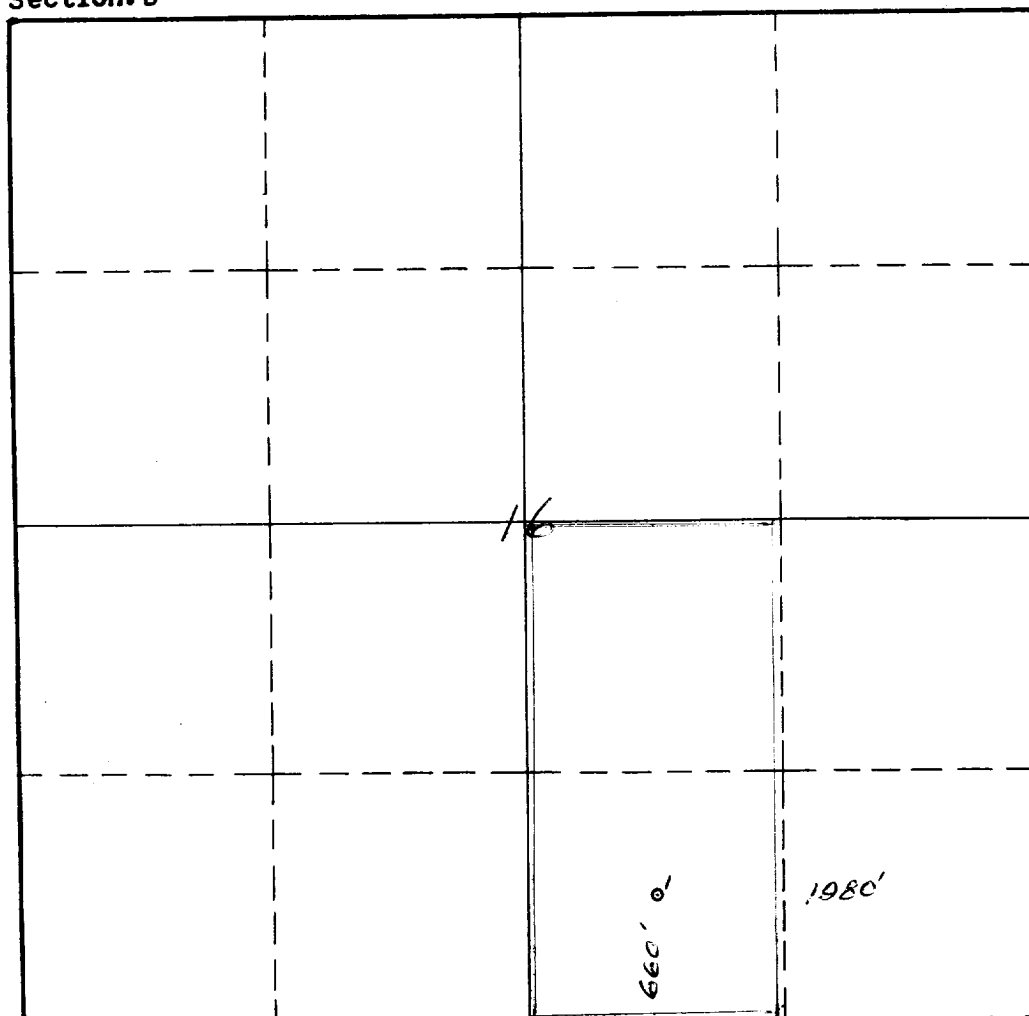
1. Is the Operator the only owner\* in the dedicated acreage outlined on the plat below?  
Yes X No       .
2. If the answer to question one is "no," have the interests of all the owners been consolidated by communitization agreement or otherwise? Yes        No       . If answer is "yes," Type of Consolidation
3. If the answer to question two is "no," list all the owners and their respective interests below:

Owner

Land Description

<u>Owner</u>	<u>Land Description</u>

Section B



This is to certify that the information in Section A above is true and complete to the best of my knowledge and belief.

RALPH LOWE

(Operator)

[Signature]  
(Representative)

Box 832, Midland, Texas

Address

This is to certify that the well location shown on the plat in Section B was plotted from field notes of actual surveys made by me or under my supervision and that the same is true and correct to the best of my knowledge and belief.

Date Surveyed Jan 1964

[Signature]  
Registered Professional  
Engineer and/or Land Surveyor.

Certificate No. 1390

(See instructions for completing this form on the reverse side)

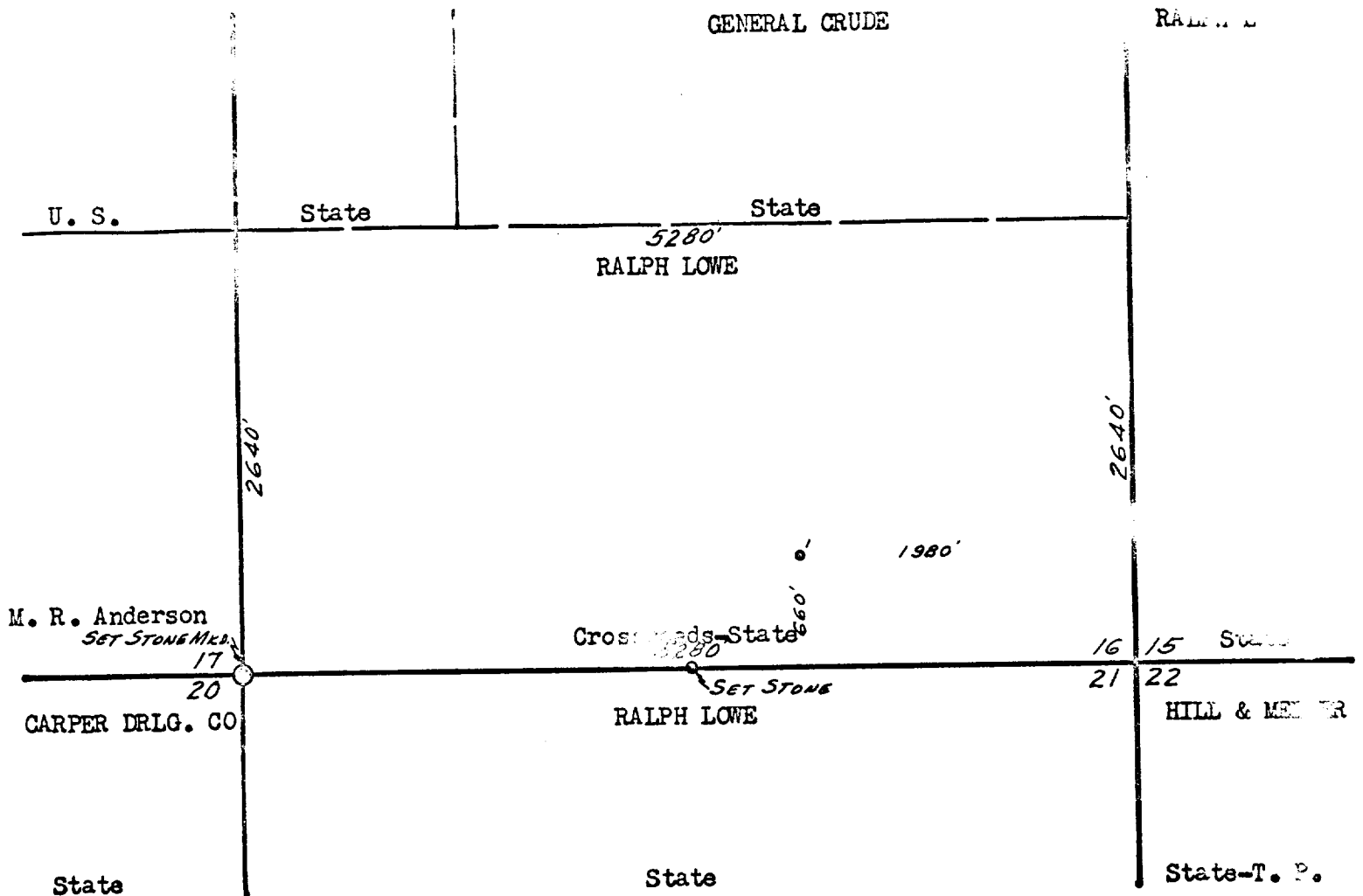
INSTRUCTIONS FOR COMPLETION:

1. Operator shall furnish and certify to the information called for in Section A.
2. Operator shall outline the dedicated acreage for both oil and gas wells on the plat in Section B.
3. A registered professional engineer or land surveyor registered in the State of New Mexico or approved by the Commission shall show on the plat the location of the well and certify this information in the space provided.
4. All distances shown on the plat must be from the outer boundaries of Section.
5. If additional space is needed for listing owners and their respective interests as required in question 3, Section A, please use space below

\* "Owner" means the person who has the right to drill into and to produce from any pool and to appropriate the production either for himself or for himself and another. (65-3-29 (e) NMSA 1953 Comp.)

GENERAL CRUDE


RALPH LOWE



I, J. F. Johnson, hereby certify above survey was  
made by me on the ground and that this plat is  
True and Correct.  
January 7, 1964

*J. F. Johnson*

Licensed & Registered State Land Surveyor  
Midland, Texas



RALPH LOWE

CROSSROADS-STATE LEASE  
S/2 Survey 16, T-10-S, R-36-E  
Lea County, New Mexico  
Scale: 1" = 1000'