


J. M. HUBER CORPORATION
T. P. STATE "22" #1
UNIT C, 660' FNL & 1,980' FWL
SECTION 22, T10S-R36E
LEA COUNTY, NEW MEXICO



Set 10 sack cement plug @ surface.

Set 25 sack cement plug @ 301'.

13 3/8" casing set @ 313' with 250 sacks of cement
Hole size: 17 1/2" - TOC @ surface by circ.

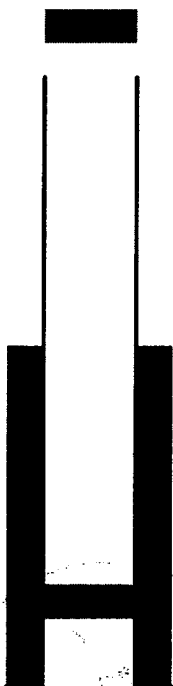
Set 25 sack cement plug @ 747'

8 5/8" casing set @ 4,208' with 250 sacks of cement
Hole size: 11" -

Set 25 sack cement plug @ 4,127'

Shoot off 5 1/2" casing @ 4,900' and pull.


Set 25 sack cement plug @ 4,688'




Total depth - 12,260'. 5 1/2" casing set to
depth of 12,249'. Cement w/500 sacks "H"
Completed open hole from 12,245' - 12,260'
3/1962.

Set 25 sack cement plug @ 12,000'

Plug And Abandon 5/1969.





LTR



Job separation sheet

PO Box 1980, Hobbs, NM 88241-1980
District II
811 South First, Artesia, NM 88210
District III
1000 Rio Brazos Rd., Amar, NM 87410
District IV
2040 South Pacheco, Santa Fe, NM 87505

Energy, Minerals & Natural Resources Department

IL CONSERVATION DIVISION
2040 South Pacheco
Santa Fe, NM 87505

Revised October 18, 1994
Instructions on back
Submit to Appropriate District Office
5 Copies

☐ AMENDED REPORT

I. REQUEST FOR ALLOWABLE AND AUTHORIZATION TO TRANSPORT

Operator name and Address COBRA OIL & GAS CORPORATION P O BOX 8206 WICHITA FALLS, TX 76307-8206		OGRID Number 147404
		Reason for Filing Code CH 04/01/01
API Number 30 - 025-20739	Pool Name SWD SOUTH CROSSROADS DEVONIAN	Pool Code 13560 96101
Property Code 23137 28969	Property Name T. P. "A" STATE SWD	Well Number #1

II. ¹⁰ Surface Location

UL or lot no.	Section	Township	Range	Lot Idn	Feet from the	North/South Line	Feet from the	East/West line	County
M	15	10 S	36 E		810	SOUTH	660	WEST	LEA

¹¹ Bottom Hole Location

UL or lot no.	Section	Township	Range	Lot Idn	Feet from the	North/South line	Feet from the	East/West line	County
P	16	10 S	36 E		965	SOUTH	120	EAST	LEA
Lee Code S	Producing Method Code	Gas Connection Date	C-129 Permit Number	C-129 Effective Date	C-129 Expiration Date				

III. Oil and Gas Transporters

Transporter OGRID	Transporter Name and Address	POD	O/G	POD ULSTR Location and Description
		2830202	D	

IV. Produced Water

POD	POD ULSTR Location and Description

V. Well Completion Data

Spud Date	Ready Date	TD	PBTD	Perforations	DHC, DC, MC
10-19-98	1-9-99	12329		12,313' - 329' OH	
Hole Size	Casing & Tubing Size	Depth Set	Sacks Cement		
17"	13-3/8 48#	320'	350 SX NEAT		
11"	8-5/8 24#	4200'	1400 SX POSMIX		
7-7/8"	5-1/2 17-12#	12313'	230 SX CLASS H		

VI. Well Test Data REMARKS: CONVERTED TO SALTWATER DISPOSAL -- SWD - 810, 09/12/01

Date New Oil	Gas Delivery Date	Test Date	Test Length	Tbg. Pressure	Csg. Pressure
Choke Size	Oil	Water	Gas	AOF	Test Method

I hereby certify that the rules of the Oil Conservation Division have been complied with and that the information given above is true and complete to the best of my knowledge and belief. Signature: <i>Rory Edwards</i>		OIL CONSERVATION DIVISION Approved by: <i>CRISTINA GARCIA</i>	
Printed name: RORY EDWARDS		Title: <i>CRISTINA GARCIA</i>	
Title: PRODUCTION SUPERVISOR		Approval Date: <i>10/15/01</i>	
Date: 10/04/01		Phone: 940/716-5100	

If this is a change of operator fill in the OGRID number and name of the previous operator PETROLEUM DEVELOPMENT CORPORATION 17470			
Previous Operator Signature <i>Mark Young</i>	Printed Name Mark Young	Title Production Sup.	Date 10/15/01