

NEW MEXICO OIL CONSERVATION COMMISSION


OPERATOR Shell Oil Company ADDRESS P. O. Box 1858, Roswell, New Mexico  
FIELD Flying "M" San Andres LEASE State FMA WELL NO. 3  
LOCATION 2116.5' FNL & 796.5' FEL (SE/4 NE/4), Section 17, T-9-S, R-33-E, Lea Co., N.M.

DEVIATION RECORD

415' = 1/4 deg.  
860' = 1/2 deg.  
930' = 1/2 deg.  
1429' = 1/2 deg.  
1735' = 3/4 deg.  
2206' = 3/4 deg.  
2549' = 1 1/4 deg.  
2955' = 1 1/2 deg.  
3230' = 1 3/4 deg.  
3673' = 3/4 deg.  
4060' = 1/4 deg.  
4204' = 1 1/2 deg.  
4550' = 1/2 deg.

Certification of personal knowledge of Deviation Record:

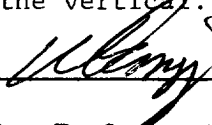
I hereby certify that I have personal knowledge of the data and facts placed on this form, and that such information is true and complete.

Signature 

Company Shell Oil Company

STATE OF NEW MEXICO  
COUNTY OF CHAVES

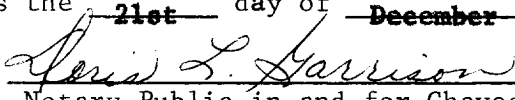
Before me, the undersigned authority, on this day personally appeared V. L. King, known to me to be the person whose name is subscribed hereto, who, after being duly sworn, on oath states that he is acting at the direction and on behalf of the operator of the well identified in this instrument and that such well was not intentionally deviated from the vertical.

Signature 

V. L. King

Title Acting Senior Exploitation Engineer

Sworn and Subscribed to before me, this the 21st day of December, 1964

  
Notary Public in and for Chaves County,  
New Mexico