

NO. OF COPIES RECEIVED	
DISTRIBUTION	
SANTA FE	
FILE	
U.S.G.S.	
LAND OFFICE	
OPERATOR	

NEW MEXICO OIL CONSERVATION COMMISSION

Form C-101
Revised 1-1-65

AUG 12 3 11 PM '65

5A. Indicate Type of Lease PM-165 <input checked="" type="checkbox"/> FEE <input type="checkbox"/>
5. State Oil & Gas Lease No. E-9236
7. Unit Agreement Name
8. Farm or Lease Name N-M State
9. Well No. 1
10. Field and Pool, or Wildcat Wildcat
12. County Lea
19. Proposed Depth 4750
19A. Formation San Andres
20. Rotary or C.T. Rotary
21. Elevations (Show whether DF, RT, etc.)
21A. Kind & Status Plug. Bond Blanket
21B. Drilling Contractor Verna Drilling Co.
22. Approx. Date Work will start When approved

APPLICATION FOR PERMIT TO DRILL, DEEPEN, OR PLUG BACK

1a. Type of Work	DRILL <input checked="" type="checkbox"/>	DEEPEN <input type="checkbox"/>	PLUG BACK <input type="checkbox"/>
b. Type of Well	OIL WELL <input checked="" type="checkbox"/>	GAS WELL <input type="checkbox"/>	OTHER <input type="checkbox"/>
2. Name of Operator Lee Mayer	SINGLE ZONE <input checked="" type="checkbox"/> MULTIPLE ZONE <input type="checkbox"/>		
3. Address of Operator c/o Oil Reports & Gas Services, Box 763, Hobbs, New Mexico			
4. Location of Well	UNIT LETTER A LOCATED 660 FEET FROM THE North LINE		
AND 660 FEET FROM THE East LINE OF SEC. 2 TWP. 9 S RGE. 34 E NMPM			
23.			

PROPOSED CASING AND CEMENT PROGRAM

SIZE OF HOLE	SIZE OF CASING	WEIGHT PER FOOT	SETTING DEPTH	SACKS OF CEMENT	EST. TOP
11 3/4	8 5/8	28#	270	250	Circulated
7 7/8	4 1/2	9.5#	4750	150	

May spud and set surface casing with cable tools if rotary rig is not available.

If commercial production is obtained, 4 1/2" casing will be set at total depth, perforated and formation treated as deemed necessary.

IN ABOVE SPACE DESCRIBE PROPOSED PROGRAM: IF PROPOSAL IS TO DEEPEN OR PLUG BACK, GIVE DATA ON PRESENT PRODUCTIVE ZONE AND PROPOSED NEW PRODUCTIVE ZONE. GIVE BLOWOUT PREVENTER PROGRAM, IF ANY.

I hereby certify that the information above is true and complete to the best of my knowledge and belief.

Signed **H. L. Smith** Title **Agent** Date **August 12, 1965**

(This space for State Use)

APPROVED BY _____ TITLE _____ DATE _____

CONDITIONS OF APPROVAL, IF ANY:

NEW MEXICO OIL CONSERVATION COMMISSION
WELL LOCATION AND ACREAGE DEDICATION PLAT

Form C-102
Supersedes C-128
Effective 1-1-65

All distances must be from the outer boundaries of the Section

Aug 12 3 11 PM '65

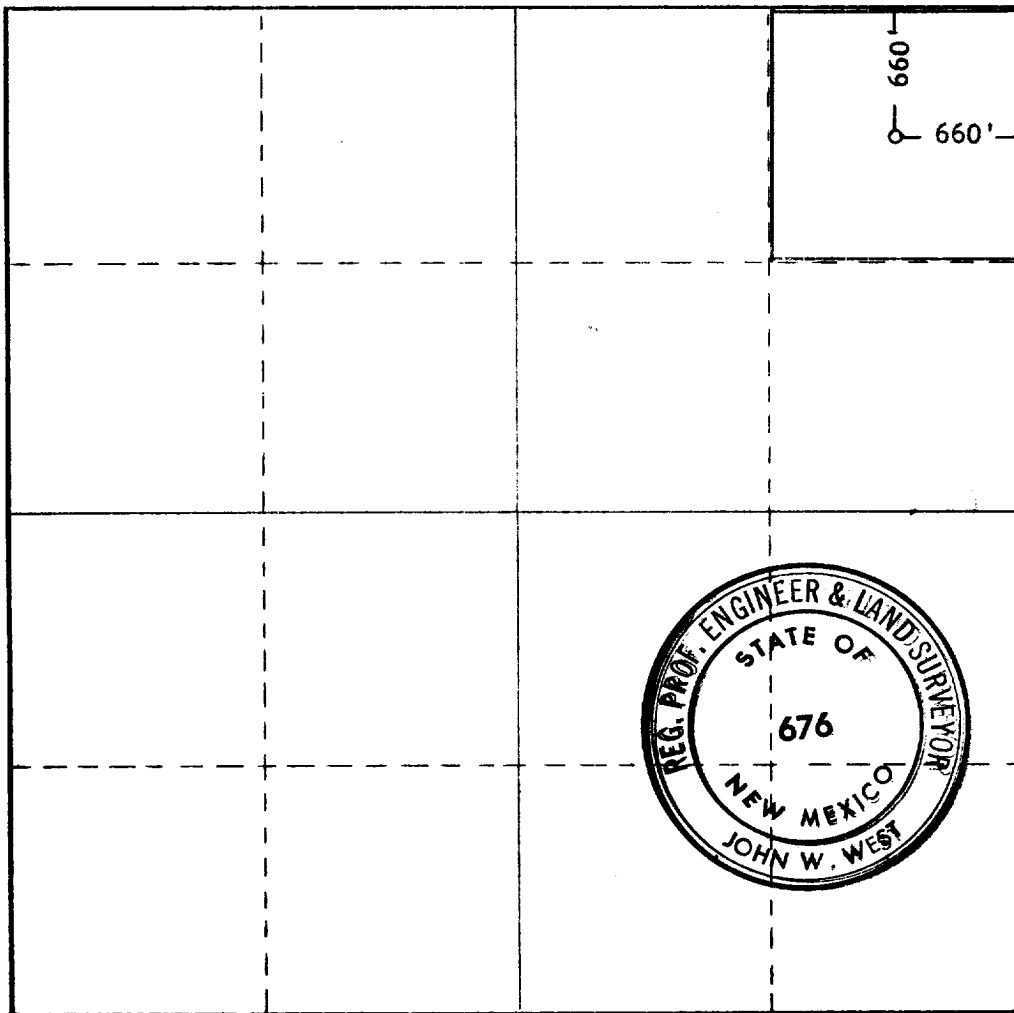
Operator LEN MAYER			Lease M-M State		Well No. 1
Unit Letter A	Section 2	Township 9 SOUTH	Range 34 EAST	County LEA	
Actual Footage Location of Well: 660 feet from the NORTH line and 660 feet from the EAST line					
Ground Level Elev.	Producing Formation San Andres		Pool Wildcat	Dedicated Acreage: 40 Acres	

1. Outline the acreage dedicated to the subject well by colored pencil or hachure marks on the plat below.
2. If more than one lease is dedicated to the well, outline each and identify the ownership thereof (both as to working interest and royalty).
3. If more than one lease of different ownership is dedicated to the well, have the interests of all owners been consolidated by communitization, unitization, force-pooling, etc?

☐ Yes ☐ No If answer is "yes," type of consolidation _____

If answer is "no," list the owners and tract descriptions which have actually been consolidated. (Use reverse side of this form if necessary.) _____

No allowable will be assigned to the well until all interests have been consolidated (by communitization, unitization, forced-pooling, or otherwise) or until a non-standard unit, eliminating such interests, has been approved by the Commission.



CERTIFICATION

I hereby certify that the information contained herein is true and complete to the best of my knowledge and belief.

Name *Donna Halles*

Position
Agent

Company
Len Mayer


Date
August 12, 1965


I hereby certify that the well location shown on this plat was plotted from field notes of actual surveys made by me or under my supervision, and that the same is true and correct to the best of my knowledge and belief.

Date Surveyed
AUGUST 12, 1965

Registered Professional Engineer and/or Land Surveyor

John W. West
Certificate No. **676**





LTR



Job separation sheet

COUNTY	LEA	FIELD Wildcat	STATE NM
WC OPR	MAYER, LEN		MAP
1 State			
Sec. 2, T-9-S, R-34-E			CO-ORD
660' fr N & E Lines of Sec.			
Spd 8-15-65		CLASS	E
Cmp 10-2-65	FORMATION	DATUM	FORMATION DATUM
CSG & SX - TUBING			
8 5/8" 272' 150			
LOGS EL GR RA IND HC A			
TD 3956'			

JUNKED & ABANDONED

Distribution limited and publication prohibited by subscribers' agreement.
Reproduction rights reserved by Williams & Lee Scouting Service, Inc.

CONT. Verna Drlg. Co.	PROP DEPTH 4750'	TYPE
DATE		

	F.R. 8-19-65
	PD 4750' - SA
	Contr. - Verna Drlg. Co.
8-23-65	TD 65', RU Rot.
8-30-65	Drlg. 3651'.
9-7-65	TD 3956', fshg.
9-13-65	TD 3956', prep to set whipstock @ 1756'.
9-20-65	TD 3956', fshg.
9-27-65	TD 3956', prep to J&A.
10-4-65	TD 3956', prep to J&A.
10-11-65	TD 3956', prep to J&A.
10-18-65	TD 3956', JUNKED & ABANDONED.