

NEW MEXICO OIL CONSERVATION COMMISSION

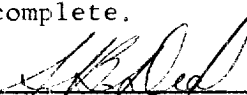
OPERATOR **Shell Oil Company Western Division** ADDRESS **P.O. Box 1509 - Midland, Texas**
 FIELD **Mescalero Area Wildest** LEASE **MS State** WELL NO. **1**
 LOCATION **330' FWL & 2310' FWL, Section 26, T-10-S, R-32-E, MPM Survey, Lea County, New Mexico**

DEVIATION RECORD

400' = 1/2°	6060' = 3-1/4°	8625' = 4-3/4°
880' = 3/4°	6260' = 3-1/2°	8680' = 4-3/4°
1200' = 3/4°	6480' = 3-3/4°	8775' = 5-1/4°
1708' = 1°	6600' = 4°	8810' = 4-3/4°
2149' = 1/2°	6755' = 3-3/4°	8950' = 4-3/4°
2620' = 3/4°	6950' = 4°	9035' = 4-1/4°
3100' = 1-1/4°	7120' = 4°	9100' = 4-1/2°
3500' = 1-3/4°	7400' = 4°	9160' = 4-3/4°
3650' = 1-1/4°	7820' = 2-3/4°	9300' = 4-1/2°
4062' = 2°	8026' = 3-3/4°	9450' = 4-3/4°
4210' = 2-1/4°	8135' = 4°	9620' = 4-3/4°
4458' = 2-1/2°	8220' = 4°	9630' = 4-3/4°
4950' = 3°	8300' = 4-1/4°	9745' = 4-1/2°
5050' = 3°	8345' = 4-1/4°	9930' = 4-1/2°
5650' = 2-3/4°	8411' = 4-1/4°	9990' = 4-1/2°
5850' = 3°	8560' = 4-3/4°	


Certification of personal knowledge of Deviation Record:

I hereby certify that I have personal knowledge of the data and facts placed on this form, and that such information is true and complete.



 Signature **S. B. Deal**
 Shell Oil Company
 Company

STATE OF TEXAS
COUNTY OF MIDLAND

Before me, the undersigned authority, on this day personally appeared **S. B. Deal**, known to me to be the person whose name is subscribed hereto, who, after being duly sworn, on oath states that he is acting at the direction and on behalf of the operator of the well identified in this instrument and that such well was not intentionally deviated from the vertical.


 Signature **S. B. Deal**
 Western Division Drilling Superintendent
 Title

Sworn and Subscribed to before me, this the **21st** day of **September**, 19 **65**


 Notary Public in and for Midland County,
 Texas