

ROBINSON BROS. DRILLING CO.
914 VAUGHN BLDG.
MIDLAND, TEXAS 79701

September 24, 1969

New Mexico Oil & Gas Commission
P. O. Box 1980
Hobbs, New Mexico 88240

Gentlemen:


We submit the following deviation surveys for your information. These surveys were taken on the BTA Oil Producers 695 Ltd. Witten No. 1, located in Section 11; T-9-S; R-35-E; Lea County, New Mexico. This well is in the Bough Field.

Depth	Inclination (Degrees)	Displacement (feet)	Accumulative Displacement (feet)
355	$\frac{1}{2}$	3.09	3.09
850	$\frac{1}{2}$	4.32	7.41
1342	$\frac{3}{4}$	6.44	13.85
1840	$\frac{3}{4}$	5.21	19.06
2241	$\frac{3}{4}$	5.25	24.31
2734	$\frac{3}{4}$	6.45	30.76
3249	$1\frac{1}{4}$	11.24	42.00
3766	$\frac{3}{4}$	6.77	48.77
4075	$1\frac{1}{4}$	6.74	55.51
4572	$\frac{3}{4}$	6.51	62.02
4955	$\frac{3}{4}$	5.01	67.03
5408	$\frac{1}{4}$	1.98	69.01
5816	$\frac{3}{4}$	5.34	74.35
6481	$\frac{1}{2}$	5.80	80.15
6908	$\frac{3}{4}$	5.59	85.74
7250	$\frac{3}{4}$	4.48	90.22
7896	$\frac{1}{2}$	5.64	95.86
8319	$\frac{3}{4}$	5.54	101.40
8719	$\frac{3}{4}$	5.24	106.64
9452	$\frac{3}{4}$	9.59	116.23
9876	1	7.40	123.63
Total Displacement			<u>123.63</u>

New Mexico Oil & Gas Commission
Page Two
September 24, 1969


Certification of Personal Knowledge Inclination DATA:


I Hereby certify that I have personal knowledge of the data and facts on this form and that such information given is true and complete.


C. M. Anderson, Manager

ROBINSON BROS. DRILLING CO.

Sworn and Subscribed to before me this 24th day of September, 1969.




Helen B. Schlagal
Notary Public in and for
Midland, Texas