

Submit to Appropriate District Office
 State Lease - 4 copies
 Fee Lease - 3 copies

OIL CONSERVATION DIVISION

P.O. Box 2088
 Santa Fe, New Mexico 87504-2088

DISTRICT I
 P.O. Box 1980, Hobbs, NM 88240

DISTRICT II
 P.O. Drawer DD, Artesia, NM 88210

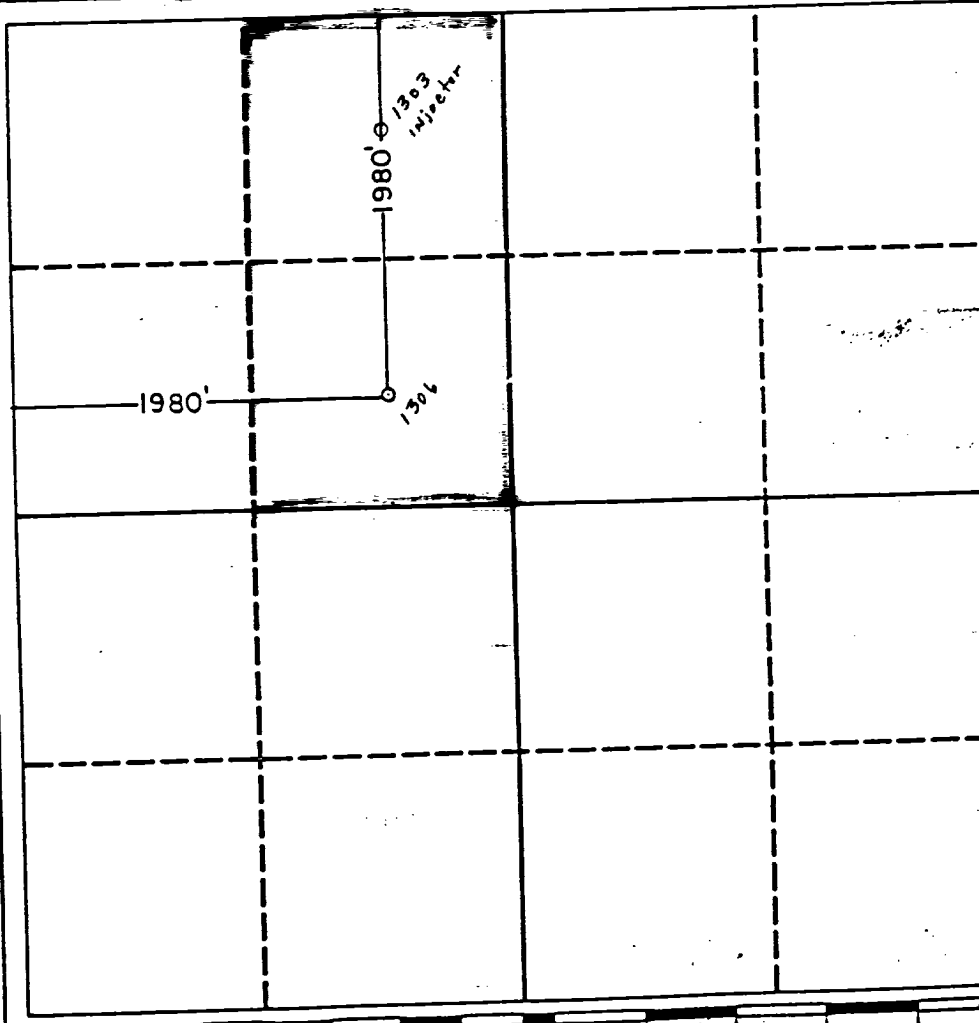
DISTRICT III
 1000 Rio Brazos Rd., Aztec, NM 87410

WELL LOCATION AND ACREAGE DEDICATION PLAT

All Distances must be from the outer boundaries of the section

Operator PLAINS PETROLEUM OPERATING CO.			Lease Bluitt San Andres Unit Sec 13		Well No. 06
Unit Letter F	Section 13	Township 8 South	Range 37 East	County Roosevelt	
Actual Footage Location of Well: 1980 feet from the North line and 1980 feet from the West line					
Ground level Elev. 4016.3	Producing Formation San Andres		Pool Bluitt San Andres-Associated		Dedicated Acreage: 80 Acres

- Outline the acreage dedicated to the subject well by colored pencil or hectare marks on the plat below.
- If more than one lease is dedicated to the well, outline each and identify the ownership thereof (both as to working interest and royalty).
- If more than one lease of different ownership is dedicated to the well, have the interest of all owners been consolidated by communitization, unitization, force-pooling, etc.?
 Yes No If answer is "yes" type of consolidation _____
 If answer is "no" list the owners and tract descriptions which have actually been consolidated. (Use reverse side of this form if necessary.)
 No allowables will be assigned to the well until all interests have been consolidated (by communitization, unitization, forced-pooling, or otherwise) or until a non-standard unit, eliminating such interest, has been approved by the Division.




OPERATOR CERTIFICATION
 I hereby certify that the information contained herein is true and complete to the best of my knowledge and belief.

Signature: *James R. Sutherland*
 Printed Name: **James R. Sutherland**
 Position: **Operations Manager**
 Company: **Plains Petroleum Oper. Co.**
 Date: **1-25-90**

SURVEYOR CERTIFICATION
 I hereby certify that the well location shown on this plat was plotted from field notes of actual surveys made by me or under my supervision, and that the same is true and correct to the best of my knowledge and belief.

Date Surveyed: **January 19, 1990**

Signature & Seal of Professional Surveyor:
John W. West
 Certificate No. **JOHN W. WEST 676**
RONALD EDSON 3239



128830

RECEIVED

MAR 28 1990

CCO
HOBBY OFFICE

BIG 3

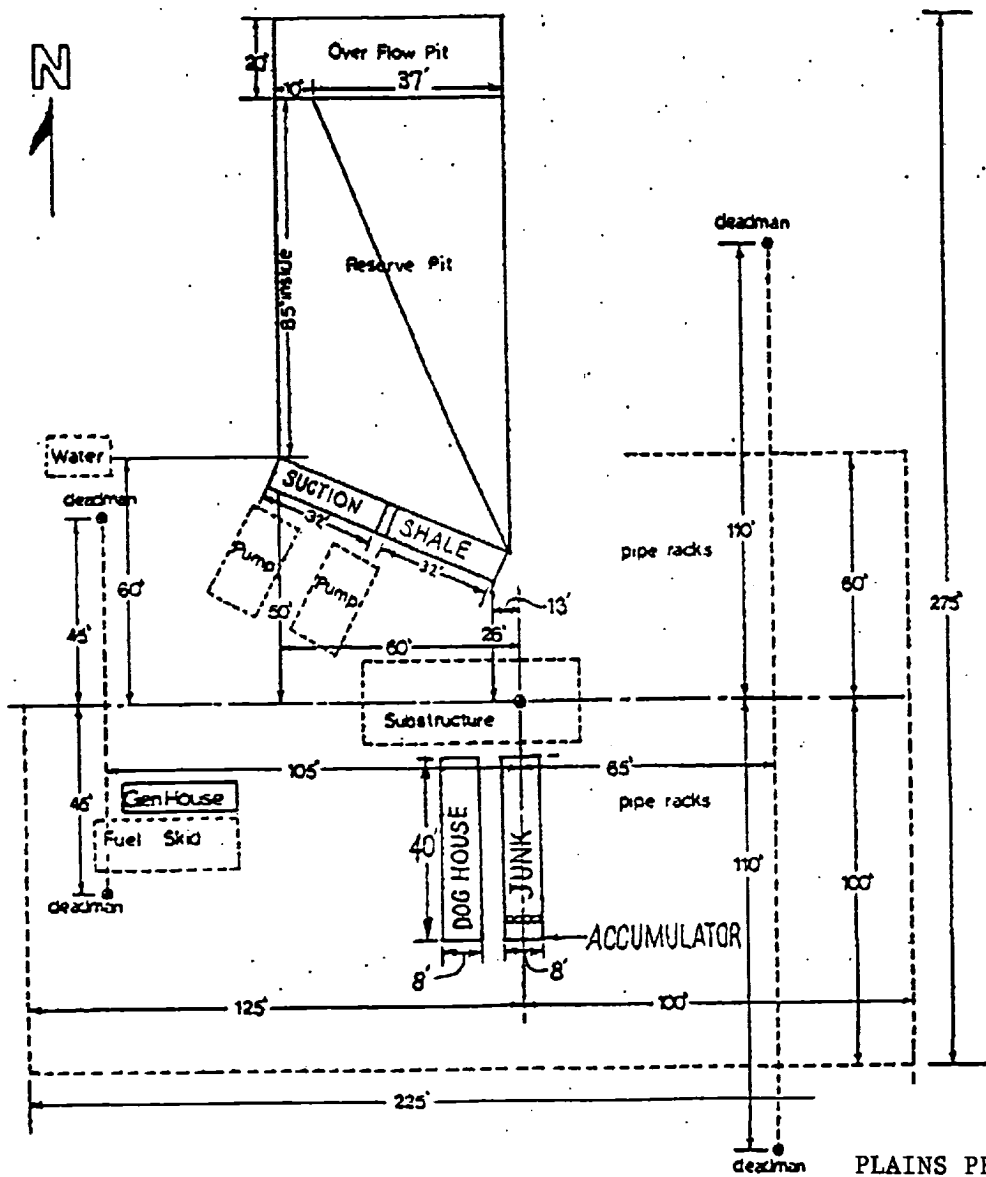
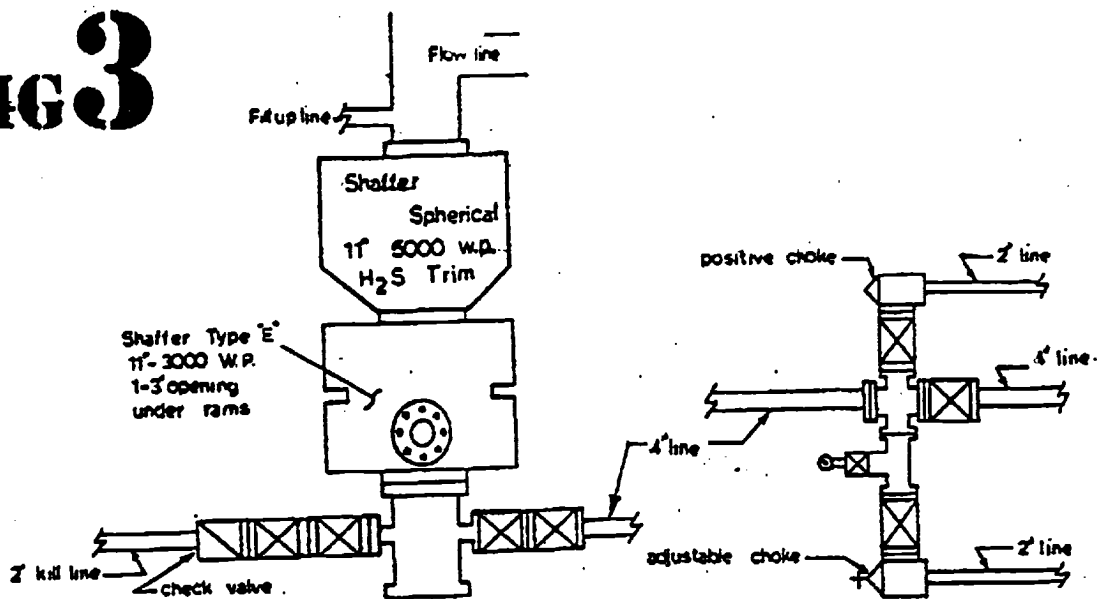


EXHIBIT "A"
 PLAINS PETROLEUM OPERATING CO.
 BLUITT SAN ANDRES UNIT 1306
 SEC. 13 T-8-S R-37-E
 ROOSEVELT CO., NM

March 8-6-90

ELF

RECEIVED

MAR 28 1990

OFFICE
HOBBS OFFICE

WRS COMPLETION REPORT
 COMPLETIONS SEC 13 TWP 8S RGE 37E
 PI# 30-T-0013 08/10/90 30-041-20852-0000 PAGE 1

NMEX ROOSEVLT * 1980FNL 1980FWL SEC SE NW
 STATE COUNTY FOOTAGE SPOT
 PLAINS PET OPERATING D DO
 OPERATOR WELL CLASS INIT FIN
 1306 BLUITT (SAN ANDRES) UNIT
 WELL NO LEASE NAME
 4029KB 4016GR BLUITT
 OPER ELEV FIELD POOL AREA
 API 30-041-20852-0000
 LEASE NO PERMIT OR WELL I.D. NO
 04/07/1990 06/01/1990 ROTARY VERT OIL
 SPUD DATE COMP DATE TYPE TOOL HOLE TYPE STATUS
 4800 SN ANDRS NORTON DRLG 7 RIG SUB 12
 PROJ. DEPTH PROJ. FORM CONTRACTOR
 DTD 4820 PB 4767 FM/TD SN AN P3
 DRILLERS T.D. LCG T.D. PLUG BACK TD OLD T.D. FORM T.D.

LOCATION DESCRIPTION

4 MI E BLUITT, NM

CASING/LINER DATA

CSG 8 5/8 @ 514 W/ 310 SACKS
 CSG 5 1/2 @ 4820 W/ 1320 SACKS

TUBING DATA

TBG 2 3/8 AT 4676

INITIAL POTENTIAL

IPP 1BOPD 8BW 24HRS
 SN AN P2 PERF JET W/ 60/IT 4625- 4655
 TP 15 CP 30
 GTY & GOR TSTM

FIELD /RESERVOIR
 /SAN ANDRES

TYPE	FORMATION	LTH	TOP DEPTH/SUB	BSE DEPTH/SUB
LOG	SN AN P1		4551 -535	
LOG	SN AN P2		4623 -607	
LOG	SN AN P3		4700 -684	

SUBSEA MEASUREMENTS FROM GR

CONTINUED IC# 300417000390

Copyrighted 1990
 Reproduction
 Prohibited

Petroleum Information

PI-WRS-GE
 Form No 187

DB a company of
 The Dun & Bradstreet Corporation

COMPLETIONS SEC 13 TWP 8S RGE 37E
PI# 30-T-0013 08/10/90 30-041-20852-0000 PAGE 2

PLAINS PET OPERATING D DO
1306 BLUITT (SAN ANDRES) UNIT

PRODUCTION TEST DATA

SN AN P2 PERF JET W/ 60/IT 4625- 4655
PERF 4625- 4655
ACID 4625- 4655 2500GALS
15% HCL

LOGS AND SURVEYS /INTERVAL,TYPE/

LOGS	DLL	ML	GR
LOGS	CAL	CNL	

DRILLING PROGRESS DETAILS

PLAINS PET OPERATING
415 W WALL, STE 2110
MIDLAND, TX 79701
915-683-4434

02/13 LOC/1990/
04/11 DRLG 3885
04/19 4820 TD, WOCT

04/19 DEVIATION SURVEYS @ 479 (1/2 DEG), 998 (1 DEG),
1494 (1 DEG), 1988 (1 DEG), 2444 (1 3/4 DEG),
2876 (1 DEG), 3366 (3/4 DEG), 3549 (1 1/2 DEG),
4658 (1 1/4 DEG), 4820 (1 1/4 DEG)

04/26 4820 TD, PB 4767, TOP
05/10 4820 TD, PB 4767, WO ELEC
06/07 4820 TD, PB 4767, WOPT

08/08 RIG REL 04/16/90
4820 TD, PB 4767
COMP 6/1/90, IPP 1 BO, 8 BWPD,
GOR TSTM, GTY TSTM
FTP 15, FCP 30
PROD ZONE - SAN ANDRES 4625-4655
NO CORES OR DSTS RPTD