

District I  
PO Box 1980, Hobbs, NM 88241-1980  
District II  
PO Drawer DD, Artesia, NM 88211-0719  
District III  
1000 Rio Brazos Rd., Aztec, NM 87410  
District IV  
PO Box 2088, Santa Fe, NM 87504-2088

State of New Mexico  
Energy, Minerals & Natural Resources Department

OIL CONSERVATION DIVISION  
PO Box 2088  
Santa Fe, NM 87504-2088

Form C-101  
Revised February 10, 1994  
Instructions on back  
Submit to Appropriate District Office  
State Lease - 6 Copies  
Fee Lease - 5 Copies

☐ AMENDED REPORT

APPLICATION FOR PERMIT TO DRILL, RE-ENTER, DEEPEN, PLUGBACK, OR ADD A ZONE

Operator Name and Address: Fasken Oil & Ranch, Ltd. 303 W. Wall, Suite 1900 Midland, TX 79701-5116		OGRID Number 151416
		API Number 30 - 0 25-33502
Property Code 19113	Property Name Grande	Well No. 1

7 Surface Location

UL or lot no.	Section	Township	Range	Lot Ida	Feet from the	North/South line	Feet from the	East/West line	County
M	3	13-S	38-E		1002	South	768	West	Lea

8 Proposed Bottom Hole Location If Different From Surface

UL or lot no.	Section	Township	Range	Lot Ida	Feet from the	North/South line	Feet from the	East/West line	County

Proposed Pool 1 Undesignated (Wolfcamp)	Proposed Pool 2 Undesignated (Devonian)
--	--

Work Type Code N	Well Type Code O	Cable/Rotary R	Lease Type Code P	Ground Level Elevation 3810'
Multiple No	Proposed Depth 12,600'	Formation Devonian	Contractor N/A	Spud Date 7-15-96

21 Proposed Casing and Cement Program

Hole Size	Casing Size	Casing weight/foot	Setting Depth	Sacks of Cement	Estimated TOC
17½"	13-3/8"	48	400'	525	Surface
12½"	8-5/8"	24 & 32	4500'	1400	Surface
7-7/8"	5½"	17 & 20	12600'	1145	Surface

Describe the proposed program. If this application is to DEEPEN or PLUG BACK give the data on the present productive zone and proposed new productive zone. Describe the blowout prevention program, if any. Use additional sheets if necessary.

See attached

Permit Expires 1 Year From Approval  
Date Unless Drilling Underway

I hereby certify that the information given above is true and complete to the best of my knowledge and belief. Signature: <i>Jimmy Davis Jr.</i>		OIL CONSERVATION DIVISION	
Printed Name: Jimmy Davis, Jr.		Approved by: <i>[Signature]</i>	
Title: Operations Manager		Title: <i>[Signature]</i>	
Date: 7-2-96	Phone: 915-687-1777	Approval Date: JUL 6 1996	Expiration Date:
		Conditions of Approval: Attached <input type="checkbox"/>	

DISTRICT I  
P.O. Box 1980, Hobbs, NM 88240

State of New Mexico  
Energy, Minerals and Natural Resources Department

Form C-102  
Revised February 10, 1994  
Instruction on back  
Submit to Appropriate District Office  
State Lease - 4 Copies  
Fee Lease - 3 Copies

DISTRICT II  
P.O. Drawer DD, Artesia, NM 88210

**OIL CONSERVATION DIVISION**

DISTRICT III  
1000 Rio Brazos Rd., Artec, NM 87410

P.O. Box 2088  
Santa Fe, New Mexico 87504-2088

☐ AMENDED REPORT

**WELL LOCATION AND ACREAGE DEDICATION PLAT**

API Number 10-10-10-10	Pool Code 100	Pool Name 10-10-10
Property Code 1000	Property Name GRANDE	Well Number 1
OGRID No. 1000	Operator Name FASKEN OIL and RANCH, LTD.	Elevation 3810'

**Surface Location**




UL or lot No.	Section	Township	Range	Lot Idn	Feet from the	North/South line	Feet from the	East/West line	County
M	3	13 S	38 E		990	SOUTH	768	WEST	LEA

**Bottom Hole Location If Different From Surface**

UL or lot No.	Section	Township	Range	Lot Idn	Feet from the	North/South line	Feet from the	East/West line	County

Dedicated Acres 40	Joint or Infill	Consolidation Code	Order No.
-----------------------	-----------------	--------------------	-----------

NO ALLOWABLE WILL BE ASSIGNED TO THIS COMPLETION UNTIL ALL INTERESTS HAVE BEEN CONSOLIDATED  
OR A NON-STANDARD UNIT HAS BEEN APPROVED BY THE DIVISION

	<b>OPERATOR CERTIFICATION</b>  <i>I hereby certify the the information contained herein is true and complete to the best of my knowledge and belief.</i>   Signature David Taylor Printed Name Production Foreman Title July 5, 1996 Date
	<b>SURVEYOR CERTIFICATION</b>  <i>I hereby certify that the well location shown on this plat was plotted from field notes of actual surveys made by me or under my supervision, and that the same is true and correct to the best of my belief.</i>  July 5, 1996 Date Surveyed Signature & Seal of Professional Surveyor  W.O. # 6260 Certificate No. GARY L. JONES. 7977

- 1) 4" SERIES 100 VALVE
- 2) SERIES 900 ANNULAR PREVENTER
- 3) SERIES 900 RAM-TYPE PREVENTERS
- 4) 2" SERIES 900 ADJUSTABLE CHOKE

