

District I
PO Box 1980, Hobbs, NM 88241-1980

District II
811 South First, Artesia, NM 88210

District III
1000 Rio Brazos Rd., Aztec, NM 87410

District IV
2040 South Pacheco, Santa Fe, NM 87505

State of New Mexico
Energy, Minerals & Natural Resources Department

OIL CONSERVATION DIVISION
2040 South Pacheco
Santa Fe, NM 87505

Form C-101
Revised October 18, 1994
Instructions on back
Submit to Appropriate District Office
State Lease - 6 Copies
Fee Lease - 5 Copies

AMENDED REPORT

APPLICATION FOR PERMIT TO DRILL, RE-ENTER, DEEPEN, PLUGBACK, OR ADD A ZONE

Operator Name and Address Nearburg Producing Company 3300 North A Street, Building 2, Suite 120 Midland, Texas 79705		OGRID Number 15742
		API Number 30-025-3498
Property Code 22086	Property Name Gandy "19"	Well No. 1

Surface Location

UL or lot no.	Section	Township	Range	Lot Idn	Feet from the	North/South line	Feet from the	East/West Line	County
A	19	16S	36E		810	North	660	East	Lea

Proposed Bottom Hole Location If Different From Surface

UL or lot no.	Section	Township	Range	Lot Idn	Feet from the	North/South line	Feet from the	East/West Line	County
Proposed Pool 1 Shoe Bar; Wolfcamp, North					Proposed Pool 2 Lovington; Penn, West				

Work Type Code N	Well Type Code G	Cable/Rotary R	Lease Type Code P	Ground Level Elevation 3942
Multiple No	Proposed Depth 11800	Formation Wolfcamp/Strawn	Contractor Peterson	Spud Date 12-31-97

Proposed Casing and Cement Program

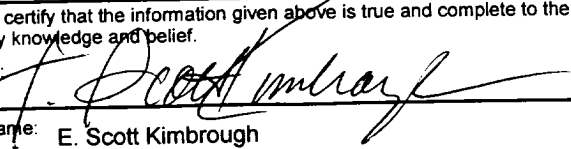
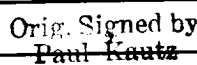
Hole Size	Casing Size	Casing weight/foot	Setting Depth	Sacks of Cement	Estimated TOC
17-1/2"	13-3/8"	54.5	450	500 sx	Circ.
11"	8-5/8"	24 and 32	4500	1,600 sx	Circ.
7-7/8"	5-1/2"	17 and 20	11800	500 sx	8,500'

Describe the proposed program. If this application is to DEEPEN or PLUG BACK give the data on the present productive zone and proposed new productive zone. Describe the blowout prevention program, if any. Use additional sheets if necessary.

Propose to drill the well to sufficient depth to evaluate the Strawn and Wolfcamp formations. After reaching TD, logs will be run and casing set if the evaluation is positive, test and stimulate as necessary to establish production.

Acreage dedication is 160 acres; NE/2 of Section 19. Shoe Bar; Wolfcamp, North
Acreage dedication is 40 acres; NE/4 NE/4 of Section 19. Lovington; Penn, West

Permit Expires 1 Year From Approval Date Unless Drilling Underway

I hereby certify that the information given above is true and complete to the best of my knowledge and belief. Signature:  Printed name: E. Scott Kimbrough Title: Manager of Drilling and Production	OIL CONSERVATION DIVISION	
	Approved By:  Title: Geologist	Approval Date: 10/18/97
	Expiration Date:	

DISTRICT I
P.O. Box 1080, Hobbs, NM 88241-1080

State of New Mexico
Energy, Minerals and Natural Resources Department

Form C-102
Revised February 10, 1994
Submit to Appropriate District Office
State Lease - 4 Copies
Fee Lease - 3 Copies

DISTRICT II
P.O. Drawer 80, Artesia, NM 86211-0710

OIL CONSERVATION DIVISION
P.O. Box 2088
Santa Fe, New Mexico 87504-2088

AMENDED REPORT

DISTRICT III
1000 Elv Brazos Rd., Artesia, NM 87410

DISTRICT IV
P.O. Box 2088, Santa Fe, NM 87504-2088

WELL LOCATION AND ACREAGE DEDICATION PLAT

API Number 30-025-34198	Pool Code 56295	Pool Name Shoebar; Wolfcamp, North
Property Code 22086	Property Name GANDY "19"	Well Number 1
OGRID No. 15742	Operator Name NEARBURG PRODUCING COMPANY	Elevation 3942

Surface Location

UL or lot No.	Section	Township	Range	Lot Idn	Feet from the	North/South line	Feet from the	East/West line	County
A	19	16 S	36 E		810	NORTH	660	EAST	LEA

Bottom Hole Location If Different From Surface

UL or lot No.	Section	Township	Range	Lot Idn	Feet from the	North/South line	Feet from the	East/West line	County

Dedicated Acres 160	Joint or Infill N	Consolidation Code	Order No.
------------------------	----------------------	--------------------	-----------

NO ALLOWABLE WILL BE ASSIGNED TO THIS COMPLETION UNTIL ALL INTERESTS HAVE BEEN CONSOLIDATED
OR A NON-STANDARD UNIT HAS BEEN APPROVED BY THE DIVISION

	<p>OPERATOR CERTIFICATION</p> <p>I hereby certify that the information contained herein is true and complete to the best of my knowledge and belief.</p> <p><i>E. Scott Kimbrough</i> Signature</p> <p>E. Scott Kimbrough Printed Name Manager of Drilling and Production Title</p> <p>11/13/97 Date</p>
	<p>SURVEYOR CERTIFICATION</p> <p>I hereby certify that the well location shown on this plat was plotted from field notes of actual surveys made by me or under my supervision and that the same is true and correct to the best of my belief.</p> <p>SEPTEMBER 24, 1997</p> <p>Date Surveyed JLP</p> <p><i>[Signature]</i> Signature & Seal of Professional Surveyor</p> <p>W.O. Num 97-154588</p>
	<p>Certificate No. 3239 EIDSON, 12641</p>
	<p>Professional Surveyor</p>

DISTRICT I
P.O. Box 1980, Hobbs, NM 88241-1980

State of New Mexico
Energy, Minerals and Natural Resources Department

Form C-102
Revised February 10, 1994
Submit to Appropriate District Office
State Lease - 4 Copies
Fee Lease - 3 Copies

DISTRICT II
P.O. Drawer DD, Artesia, NM 88211-0719

OIL CONSERVATION DIVISION
P.O. Box 2088
Santa Fe, New Mexico 87504-2088

AMENDED REPORT

DISTRICT III
1000 Rio Brazos Rd., Aztec, NM 87410

DISTRICT IV
P.O. Box 2088, Santa Fe, NM 87504-2088

WELL LOCATION AND ACREAGE DEDICATION PLAT

API Number 30-025-34198	Pool Code 40750	Pool Name Lovington; Penn, West
Property Code 22086	Property Name GANDY "19"	Well Number 1
OGRID No. 15742	Operator Name NEARBURG PRODUCING COMPANY	Elevation 3942

Surface Location

UL or lot No.	Section	Township	Range	Lot Idn	Feet from the	North/South line	Feet from the	East/West line	County
A	19	16 S	36 E		810	NORTH	660	EAST	LEA

Bottom Hole Location If Different From Surface

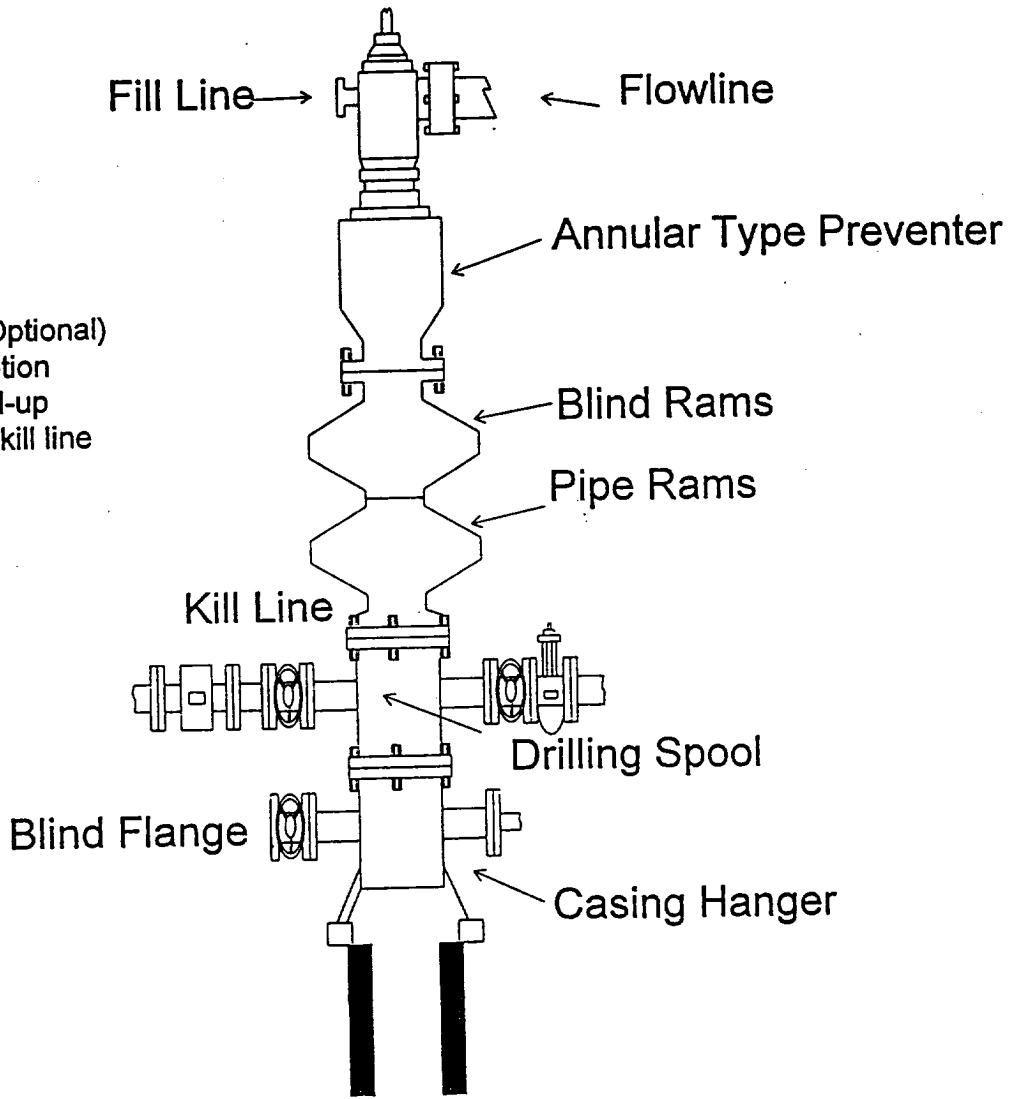
UL or lot No.	Section	Township	Range	Lot Idn	Feet from the	North/South line	Feet from the	East/West line	County

Dedicated Acres 40	Joint or Infill N	Consolidation Code	Order No.
-----------------------	----------------------	--------------------	-----------

NO ALLOWABLE WILL BE ASSIGNED TO THIS COMPLETION UNTIL ALL INTERESTS HAVE BEEN CONSOLIDATED OR A NON-STANDARD UNIT HAS BEEN APPROVED BY THE DIVISION

<p>LOT 1 36.62 AC.</p> <p>LOT 2 36.68 AC.</p> <p>LOT 3 36.72 AC.</p> <p>LOT 4 36.78 AC.</p>			<p>OPERATOR CERTIFICATION</p> <p>I hereby certify the the information contained herein is true and complete to the best of my knowledge and belief.</p> <p><i>E. Scott Kimbrough</i> Signature</p> <p>E. Scott Kimbrough Printed Name Manager of Drilling and Production Title</p> <p>11/13/97 Date</p>
	<p>SURVEYOR CERTIFICATION</p> <p>I hereby certify that the well location shown on this plat was plotted from field notes of actual surveys made by me or under my supervision, and that the same is true and correct to the best of my belief.</p> <p>SEPTEMBER 24, 1997 Date Surveyed</p> <p>JLP</p>		
	<p>Certification No. RONALD J. EIDSON, 3239 PROFESSIONAL SURVEYOR EIDSON, 12641</p>		

NEARBURG PRODUCING COMPANY
BOPE SCHEMATIC



900 Series

NEARBURG PRODUCING COMPANY
CHOKE MANIFOLD
2M AND 3M SERVICE

