

District I  
PO Box 1980, Hobbs, NM 88241-1980

District II  
811 South First, Artesia, NM 88210

District III  
1000 Rio Brazos Rd., Aztec, NM 87410

District IV  
2040 South Pacheco, Santa Fe, NM 87505

**State of New Mexico**  
Energy, Minerals & Natural Resources Department

**OIL CONSERVATION DIVISION**  
2040 South Pacheco  
Santa Fe, NM 87505

Form C-101  
Revised October 18, 1994  
Instructions on back  
Submit to Appropriate District Office  
State Lease - 6 Copies  
Fee Lease - 5 Copies

AMENDED REPORT

**APPLICATION FOR PERMIT TO DRILL, RE-ENTER, DEEPEN, PLUGBACK, OR ADD A ZONE**

Operator Name and Address Nearburg Producing Company 3300 North A Street, Building 2, Suite 120 Midland, Texas 79705		OGRID Number 15742
		API Number 30-025-34339
Property Code 22947	Property Name Rancho Grande State 9	Well No. 1

**Surface Location**

UL or lot no.	Section	Township	Range	Lot Idn	Feet from the	North/South line	Feet from the	East/West Line	County
L	9	16S	32E		1980	South	950	West	Lea

**Proposed Bottom Hole Location If Different From Surface**

UL or lot no.	Section	Township	Range	Lot Idn	Feet from the	North/South line	Feet from the	East/West Line	County
<del>Undesignated</del> Wildcat - Strawn <sup>9</sup> Proposed Pool 1 <i>Anderson Ranch; Penn</i>					<sup>10</sup> Proposed Pool 2				

<sup>11</sup> Work Type Code N	<sup>12</sup> Well Type Code G	<sup>13</sup> Cable/Rotary R	<sup>14</sup> Lease Type Code S	<sup>15</sup> Ground Level Elevation 4343
<sup>16</sup> Multiple No	<sup>17</sup> Proposed Depth 12000	<sup>18</sup> Formation Strawn	<sup>19</sup> Contractor Peterson	<sup>20</sup> Spud Date 04-15-98

**Proposed Casing and Cement Program**

Hole Size	Casing Size	Casing weight/foot	Setting Depth	Sacks of Cement	Estimated TOC
17-1/2"	13-3/8"	48#	500	500 sx	Circulation
12-1/4"	9-5/8"	36 & 40#	5100	1,200 sx	Circulation
7-7/8"	5-1/2"	17 & 20#	12000	1,500 sx	

<sup>22</sup>Describe the proposed program. If this application is to DEEPEN or PLUG BACK give the data on the present productive zone and proposed new productive zone. Describe the blowout prevention program, if any. Use additional sheets if necessary.

Propose to drill the well to sufficient depth to evaluate the Morrow formation. After reaching TD, logs will be run and casing set if the evaluation is positive. Perforate, test and stimulate as necessary to establish production

Acreage dedication is 40 acres; NW/4 of SW/4 of Section 9.

**Permit Expires 1 Year From Approval Date Unless Drilling Underway**

<sup>23</sup> I hereby certify that the information given above is true and complete to the best of my knowledge and belief.		<b>OIL CONSERVATION DIVISION</b>	
Signature: <i>E. Scott Kimbrough</i>		Approved BY: <i>DAVID J. WILLIAMS</i> DISTRICT I SUPERVISOR	
Printed name: E. Scott Kimbrough		Title:	
Title: Manager of Drilling and Production		Approval Date: 3/6/98	Expiration Date:
Date: 3/6/98	Phone:	Conditions of Approval: Attached: <input type="checkbox"/>	

over

*D. W. [Signature]*

12 13 14 15 16 17 18 19 20 21 22 23 24 25 26 27 28 29 30 31

MAR 1998  
Received  
Hobbs  
OCD

DISTRICT I  
P.O. Box 1000, Hobbs, NM 88241-1980

State of New Mexico  
Energy, Minerals and Natural Resources Department

Form C-102  
Revised February 10, 1994  
Submit to Appropriate District Office  
State Lease - 4 Copies  
Fee Lease - 3 Copies

DISTRICT II  
P.O. Drawer DD, Artesia, NM 88211-0719

OIL CONSERVATION DIVISION  
P.O. Box 2088  
Santa Fe, New Mexico 87504-2088

DISTRICT III  
1000 Rio Brazos Rd., Aztec, NM 87410

DISTRICT IV  
P.O. Box 2088, SANTA FE, N.M. 87504-2088

AMENDED REPORT

WELL LOCATION AND ACREAGE DEDICATION PLAT

API Number <b>30-025-34339</b>	Pool Code <b>1710</b>	Pool Name <b>Undesignated Anderson Ranch; Penn Wildcat - Strawn</b>
Property Code <b>22947</b>	Property Name <b>RANCHO GRANDE STATE 9</b>	Well Number <b>1</b>
OGRID No. <b>15742</b>	Operator Name <b>NEARBURG PRODUCING COMPANY</b>	Elevation <b>4343'</b>

Surface Location

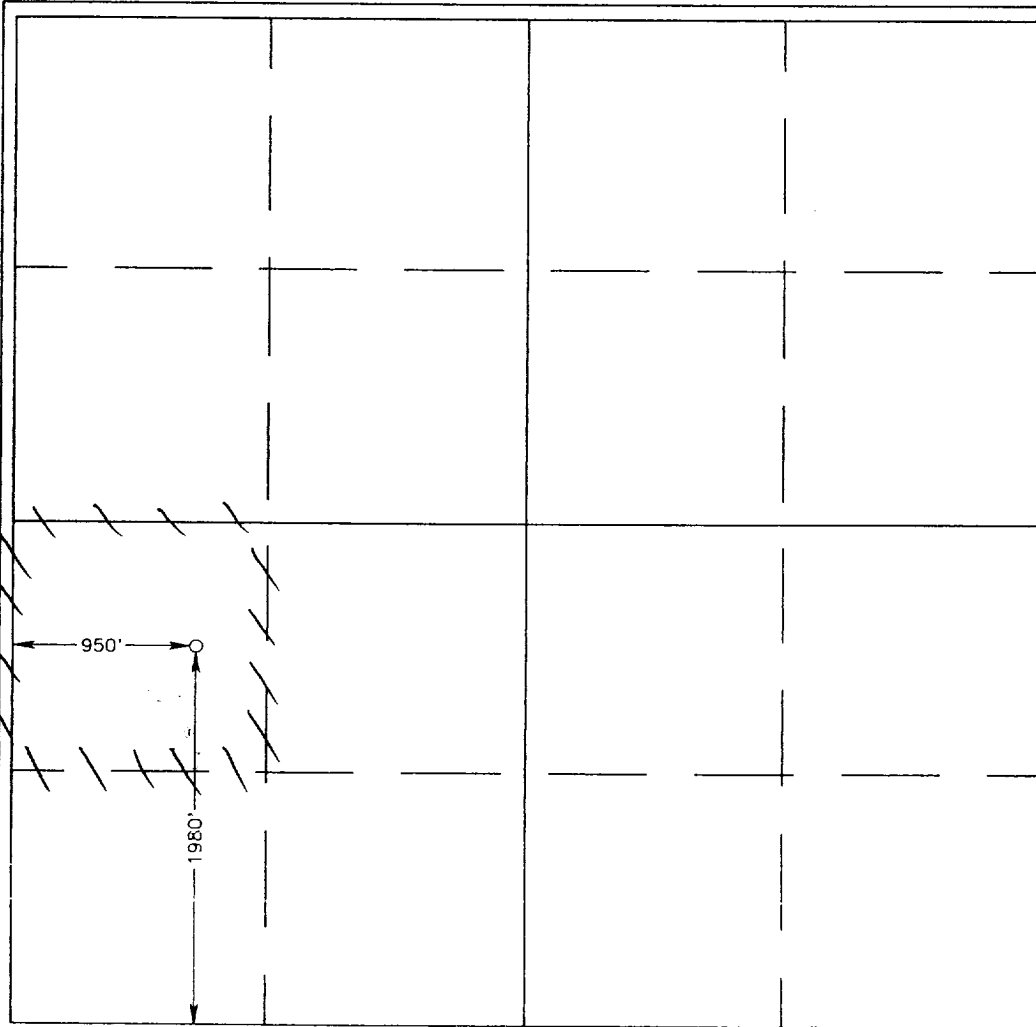
UL or lot No.	Section	Township	Range	Lot Idn	Feet from the	North/South line	Feet from the	East/West line	County
L	9	16 S	32 E		1980	SOUTH	950	WEST	LEA

Bottom Hole Location If Different From Surface

UL or lot No.	Section	Township	Range	Lot Idn	Feet from the	North/South line	Feet from the	East/West line	County

Dedicated Acres <b>40</b>	Joint or Infill <b>N</b>	Consolidation Code	Order No.
------------------------------	-----------------------------	--------------------	-----------

NO ALLOWABLE WILL BE ASSIGNED TO THIS COMPLETION UNTIL ALL INTERESTS HAVE BEEN CONSOLIDATED OR A NON-STANDARD UNIT HAS BEEN APPROVED BY THE DIVISION



**OPERATOR CERTIFICATION**

I hereby certify the the information contained herein is true and complete to the best of my knowledge and belief.

*E. Scott Kimbrough*  
Signature  
E. Scott Kimbrough  
Printed Name  
Mgr. of Drlg & Prod.  
Title  
Date **3/4/98**

---

**SURVEYOR CERTIFICATION**

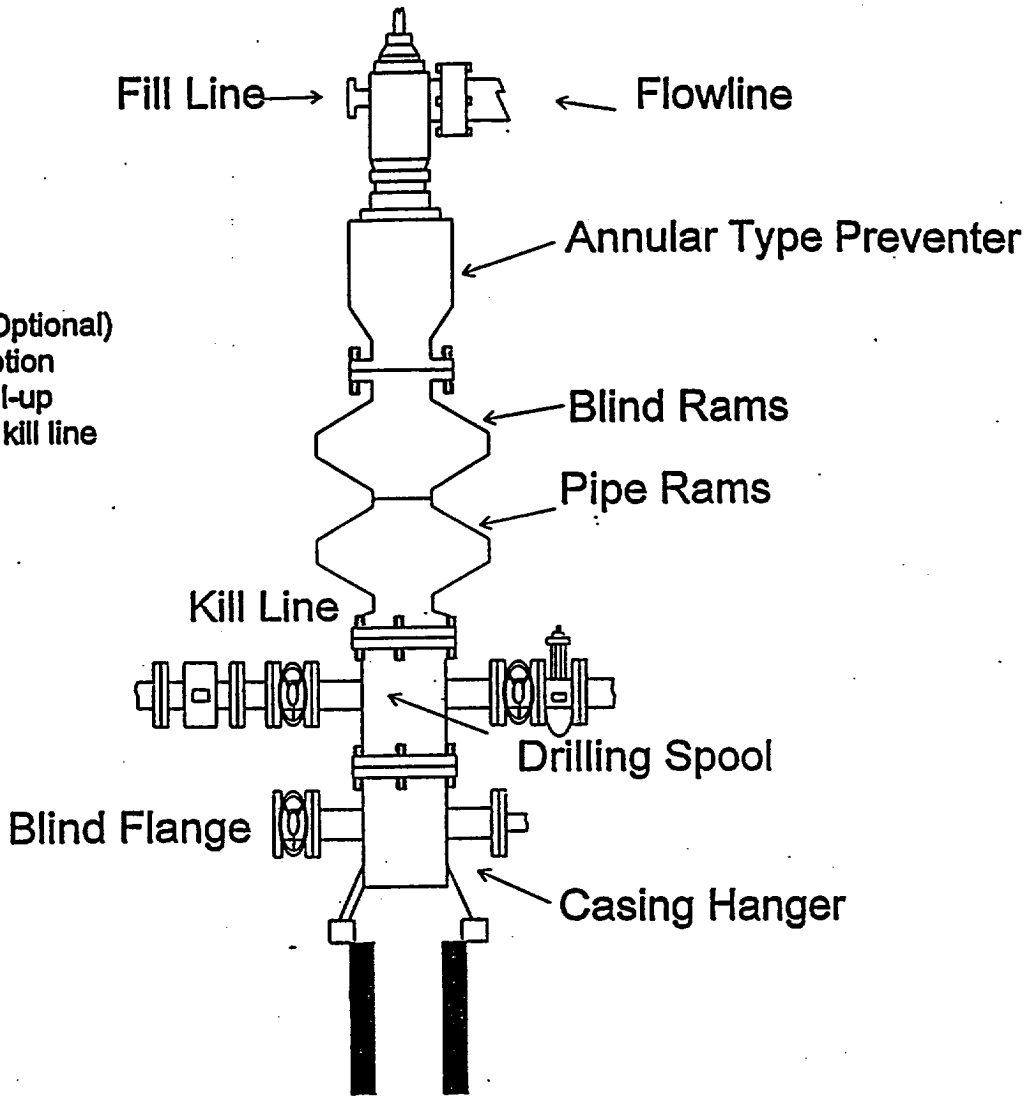
I hereby certify that the well location shown on this plat was plotted from field notes of actual surveys made by me or under my supervision and that the same is true and correct to the best of my belief.

MARCH 3, 1998

Date Surveyed \_\_\_\_\_ CDG  
Signature & Seal  
Professional Surveyor  
NEW MEXICO  
30239  
30-025-34339-1-0328  
3-0498  
Certified Professional Surveyor  
No. RONALD C. JIDSON 3239  
SAR JIDSON 12641


2 13 14 15 16 17 18 19 20 21 22 23 24 25 26  
MAR 1998  
Received  
Hobbs  
OCD

KARBURG PRODUCING COMPANY  
BOPE SCHEMATIC



Rotating Head (Optional)  
Drilling Nipple option  
must include a fill-up  
line. Do not use kill line  
for fill up.

1500 Series



NEARBURG PRODUCING COMPANY  
CHOKE MANIFOLD  
5M SERVICE

