

OIL CONSERVATION DIVISION  
2040 South Pacheco  
Santa Fe, NM 87505

Instructions on back  
Submit to Appropriate District Office  
5 Copies

District I  
PO Box 1980, Hobbs, NM 88241-1980  
District II  
PO Drawer DD, Artesia, NM 88211-0719  
District III  
1000 Rio Brazos Rd., Aztec, NM 87410  
District IV  
PO Box 2088, Santa Fe, NM 87504-2088

☒ AMENDED REPORT

I. REQUEST FOR ALLOWABLE AND AUTHORIZATION TO TRANSPORT

<sup>1</sup> Operator name and Address Altura Energy Ltd. P.O. Box 4294 Houston TX 77210-4294		<sup>2</sup> OGRID Number 157984
		<sup>3</sup> Reason for Filing Code CH -- EFF. 3-01-97
<sup>4</sup> API Number 30-025-26933	<sup>5</sup> Pool Name HOBBS; GRAYBURG/SAN ANDRES	<sup>6</sup> Pool Code 31920
<sup>7</sup> Property Code 19520	<sup>8</sup> Property Name NORTH HOBBS (G/SA) UNIT	<sup>9</sup> Well Number 422

II. <sup>10</sup> Surface Location

UL or lot no. H	Section 25	Township 18S	Range 37E	Lot. Idn	Feet from the 1550	North/South Line NORTH	Feet from the 1300	East/West line EAST	County LEA
--------------------	---------------	-----------------	--------------	----------	-----------------------	---------------------------	-----------------------	------------------------	---------------

<sup>11</sup> Bottom Hole Location

UL or lot no.	Section	Township	Range	Lot. Idn	Feet from the	North/South Line	Feet from the	East/West line	County
<sup>12</sup> Lse Code S	<sup>13</sup> Producing Method Code INJECTION	<sup>14</sup> Gas Connection Date	<sup>15</sup> C-129 Permit Number	<sup>16</sup> C-129 Effective Date	<sup>17</sup> C-129 Expiration Date				

III. Oil and Gas Transporters

<sup>18</sup> Transporter OGRID	<sup>19</sup> Transporter Name and Address	<sup>20</sup> POD	<sup>21</sup> O/G	<sup>22</sup> POD ULSTR Location and Description

IV. Produced Water



<sup>23</sup> POD	<sup>24</sup> POD ULSTR Location and Description


V. Well Completion Data

<sup>25</sup> Spud Date	<sup>26</sup> Ready Date	<sup>27</sup> TD	<sup>28</sup> PBTB	<sup>29</sup> Perforations
<sup>30</sup> Hole Size	<sup>31</sup> Casing & Tubing Size	<sup>32</sup> Depth Set	<sup>33</sup> Sacks Cement	

VI. Well Test Data

<sup>34</sup> Date New Oil	<sup>35</sup> Gas Delivery Date	<sup>36</sup> Test Date	<sup>37</sup> Test Length	<sup>38</sup> Tbg. Pressure	<sup>39</sup> Csg. Pressure
<sup>40</sup> Choke Size	<sup>41</sup> Oil	<sup>42</sup> Water	<sup>43</sup> Gas	<sup>44</sup> AOF	<sup>45</sup> Test Method

<sup>46</sup> I hereby certify that the rules of the Oil Conservation Division have been complied with and that the information given above is true and complete to the best of my knowledge and belief. Signature:  Printed name: Steve McVeigh Title: Chief Operating Officer Date: 01-31-97 Phone: (713) 544-4762		<b>OIL CONSERVATION DIVISION</b> Approved by:  Title: DISTRICT DIRECTOR Approval Date: 	
--	--	---	--

<sup>47</sup> If this is a change of operator fill in the OGRID number and name of the previous operator Previous Operator Signature:  Printed Name: OGRID 020676 Shell Western E&P Inc. Title: CONTRACTLANDMAN Date: 1-31-97	
--	--