

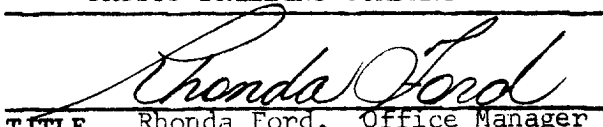
INCLINATION REPORT

OPERATOR Rex Alcorn **ADDRESS** 100 S. Kentucky, Ingram Bldg., Roswell, N.M.
LEASE NAME Bobbi # 3 **WELL NO.** #3 **FIELD** _____
LOCATION Sec 20, T 18S, R 36E

DEPTH	ANGLE INCLINATION DEGREES	DISPLACEMENT	DISPLACEMENT ACCUMULATED
500	1/4	2.2000	2.2000
1000	3/4	6.5500	8.7500
1094	1 1/4	2.0492	10.7992
1675	1 1/2	15.2222	26.0214
1748	1 1/2	1.9126	27.9340
1870	2	4.2578	32.1918
2365	1/4	2.1780	34.3698
2855	1 1/2	12.8380	47.2078
3140	1 1/2	7.4670	54.6748
3412	2	9.4928	64.1676
3912	2 1/4	19.6500	83.8176
4400	2 1/2	21.2768	105.0944
4900	2 3/4	24.0000	129.0944
5400	2 3/4	24.0000	153.0944
5700	2	10.4700	163.5644


I hereby certify that the above data as set forth is true and correct to the best of my knowledge and belief.

CACTUS DRILLING COMPANY


TITLE Rhonda Ford, Office Manager

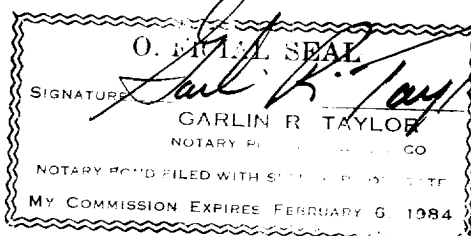
AFFIDAVIT:

Before me, the undersigned authority, appeared Rhonda Ford
 known to me to be the person whose name is subscribed herebelow, who, on making
 deposition, under oath states that he is acting for and in behalf of the operator
 of the well identified above, and that to the best of his knowledge and belief such
 well was not intentionally deviated from the true vertical whatsoever.


AFFIANT'S SIGNATURE

Sworn and subscribed to in my presence on this the 19th day of August, 19 80

SEAL



Notary Public in and for the County
 of Lea, State of New Mexico