

District I
 PO Box 1980, Hobbs, NM 88241-1980
 District II
 PO Drawer DD, Artesia, NM 88211-0719
 District III
 1000 Rio Brazos Rd., Aztec, NM 87410
 District IV
 PO Box 2088, Santa Fe, NM 87504-2088

State of New Mexico
 Energy, Minerals & Natural Resources Department

Form C-104
 Revised February 21, 1994
 Instructions on back
 Submit to Appropriate District Office
 5 Copies

OIL CONSERVATION DIVISION
 PO Box 2088
 Santa Fe, NM 87504-2088

AMENDED REPORT

I. REQUEST FOR ALLOWABLE AND AUTHORIZATION TO TRANSPORT

Operator name and Address Nadel and Gussman Permian, L.L.C. 3200 First National Tower Tulsa, OK 74103-4313		OGRID Number 155615
		Reason for Filing Code CH 9/1/96 (name change)
API Number 30 - 0 25- 31950	Pool Name Geronimo Delaware	Pool Code 27400
Property Code 19447	Property Name State "HH" Delaware	Well Number #12

II. Surface Location

Ul or lot no.	Section	Township	Range	Lot Idn	Feet from the	North/South Line	Feet from the	East/West line	County
H	36	19S	32E		1980	North	350	East	Lea

Bottom Hole Location

Ul. or lot no.	Section	Township	Range	Lot Idn	Feet from the	North/South line	Feet from the	East/West line	County
H	36	19S	32E		1980	North	350	East	Lea

Lse Code S	Producing Method Code Shut-In	Gas Connection Date	C-129 Permit Number	C-129 Effective Date	C-129 Expiration Date
---------------	----------------------------------	---------------------	---------------------	----------------------	-----------------------

III. Oil and Gas Transporters

Transporter OGRID	Transporter Name and Address	POD	O/G	POD ULSTR Location and Description
012852	KOCH Oil Company P.O. Box 1200 Hobbs, NM 88241	2547010	0	

IV. Produced Water

POD	POD ULSTR Location and Description
-----	------------------------------------

V. Well Completion Data



Spud Date	Ready Date	TD	PBTD	Perforations	DHC, DC, MC

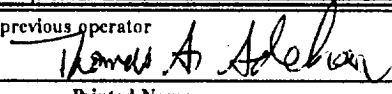
Hole Size	Casing & Tubing Size	Depth Set	Sacks Cement

VI. Well Test Data

Date New Oil	Gas Delivery Date	Test Date	Test Length	Tbg. Pressure	Csg. Pressure

Choke Size	Oil	Water	Gas	AOF	Test Method

I hereby certify that the rules of the Oil Conservation Division have been complied with and that the information given above is true and complete to the best of my knowledge and belief. Signature:  Printed name: Stephen J. Heyman Title: Manager Date: 10/24/96	OIL CONSERVATION DIVISION Approved by:  Title: Geologist
	Approval Date: NOV 05 1996
	Phone: 918/583-3333

If this is a change of operator fill in the OGRID number and name of the previous operator 33408 Nadel and Gussman 			
Previous Operator Signature	Printed Name	Title	Date
	Thomas A. Adelson	Partner	10/24/96

New Mexico Oil Conservation Division
C-104 Instructions

IF THIS IS AN AMENDED REPORT, CHECK THE BOX LABELED "AMENDED REPORT" AT THE TOP OF THIS DOCUMENT

Report all gas volumes at 15.025 PSIA at 60°. Report all oil volumes to the nearest whole barrel.

A request for allowable for a newly drilled or deepened well must be accompanied by a tabulation of the deviation tests conducted in accordance with Rule 111.

All sections of this form must be filled out for allowable requests on new and recompleted wells.

Fill out only sections I, II, III, IV, and the operator certifications for changes of operator, property name, well number, transporter, or other such changes.

A separate C-104 must be filed for each pool in a multiple completion.

Improperly filled out or incomplete forms may be returned to operators unapproved.

1. Operator's name and address
2. Operator's OGRID number. If you do not have one it will be assigned and filled in by the District office.
3. Reason for filing code from the following table:

NW	New Well
RC	Recompletion
CH	Change of Operator (Include the effective date.)
AO	Add oil/condensate transporter
CO	Change oil/condensate transporter
AG	Add gas transporter
CG	Change gas transporter
RT	Request for test allowable (Include volume requested)

If for any other reason write that reason in this box.
4. The API number of this well
5. The name of the pool for this completion
6. The pool code for this pool
7. The property code for this completion
8. The property name (well name) for this completion
9. The well number for this completion
10. The surface location of this completion NOTE: If the United States government survey designates a Lot Number for this location use that number in the "UL or lot no." box. Otherwise use the OCD unit letter.
11. The bottom hole location of this completion
12. Lease code from the following table:

F	Federal
S	State
P	Fee
J	Jicarilla
N	Navajo
U	Ute Mountain Ute
I	Other Indian Tribe
13. The producing method code from the following table:

F	Flowing
P	Pumping or other artificial lift
14. MO/DA/YR that this completion was first connected to a gas transporter
15. The permit number from the District approved C-129 for this completion
16. MO/DA/YR of the C-129 approval for this completion
17. MO/DA/YR of the expiration of C-129 approval for this completion
18. The gas or oil transporter's OGRID number
19. Name and address of the transporter of the product
20. The number assigned to the POD from which this product will be transported by this transporter. If this is a new well or recompletion and this POD has no number the district office will assign a number and write it here.
21. Product code from the following table:

O	Oil
G	Gas
22. The ULSTR location of this POD if it is different from the well completion location and a short description of the POD (Example: "Battery A", "Jones CPD", etc.)
23. The POD number of the storage from which water is moved from this property. If this is a new well or recompletion and this POD has no number the district office will assign a number and write it here.
24. The ULSTR location of this POD if it is different from the well completion location and a short description of the POD (Example: "Battery A Water Tank", "Jones CPD Water Tank", etc.)
25. MO/DA/YR drilling commenced
26. MO/DA/YR this completion was ready to produce
27. Total vertical depth of the well
28. Plugback vertical depth
29. Write in 'DHC' if this completion is downhole commingled with another completion, 'DC' if this completion is one of two non-commingled completions in this well bore, or 'MC' if there are more than three non-commingled completions in this well bore.
30. Top and bottom perforation in this completion or casing shoe and TD if openhole

31. Inside diameter of the well bore
32. Outside diameter of the casing and tubing
33. Depth of casing and tubing. If a casing liner show top and bottom.
34. Number of sacks of cement used per casing string

The following test data is for an oil well it must be from a test conducted only after the total volume of load oil is recovered.

35. MO/DA/YR that new oil was first produced
36. MO/DA/YR that gas was first produced into a pipeline
37. MO/DA/YR that the following test was completed
38. Length in hours of the test
39. Flowing tubing pressure - oil wells
Shut-in tubing pressure - gas wells
40. Flowing casing pressure - oil wells
Shut-in casing pressure - gas wells
41. Diameter of the choke used in the test
42. Barrels of oil produced during the test
43. Barrels of water produced during the test
44. MCF of gas produced during the test
45. Gas well calculated absolute open flow in MCF/D
46. The method used to test the well:

F	Flowing
P	Pumping
S	Swabbing

If other method please write it in.
47. The signature, printed name, and title of the person authorized to make this report, the date this report was signed, and the telephone number to call for questions about this report
48. The previous operator's name, the signature, printed name, and title of the previous operator's representative authorized to verify that the previous operator no longer operates this completion, and the date this report was signed by that person

RECEIVED
MAY 25 1965
OCD