

DISTRICT I

1625 N. French Drive, Hobbs, NM 88240

OIL CONSERVATION DIVISION

310 Old Santa Fe Trail, Room 206
Santa Fe, New Mexico 87503

WELL API NO	30-025-
5. Indicate Type of Lease FED <input type="checkbox"/> STATE <input type="checkbox"/> FEE <input checked="" type="checkbox"/>	
6. State Oil & Gas Lease No.	
7. Lease Name or Unit Agreement Name NORTH HOBBS (G/SA) UNIT	
SECTION 33	
8. Well No.	543
9. Pool name or Wildcat HOBBS (G/SA)	

SUNDRY NOTICES AND REPORTS ON WELLS
(DO NOT USE THIS FORM FOR PROPOSALS TO DRILL OR TO DEEPEN OR PLUG BACK TO A DIFFERENT RESERVOIR. USE "APPLICATION FOR PERMIT" (FORM C-101 FOR SUCH PROPOSALS.)

1. Type of Well: Oil Well <input checked="" type="checkbox"/> Gas Well <input type="checkbox"/> Other <input type="checkbox"/>	2. Name of Operator OCCIDENTAL PERMIAN LIMITED PARTNERSHIP
3. Address of Operator 1017 W STANOLIND RD.	

4. Well Location Unit Letter <u>H</u> : <u>2630</u> Feet From The <u>North</u> Line and <u>318</u> Feet From The <u>East</u> Line Section <u>33</u> Township <u>18-S</u> Range <u>38-E</u> NMPM LEA County		10. Elevation (Show whether DF, RKB, RT GR, etc.) 3630' GL
--	--	---

11. Check Appropriate Box to Indicate Nature of Notice, Report, or Other Data	
NOTICE OF INTENTION TO: PERFORM REMEDIAL WORK <input type="checkbox"/> PLUG AND ABANDON <input type="checkbox"/> TEMPORARILY ABANDON <input type="checkbox"/> CHANGE PLANS <input type="checkbox"/> PULL OR ALTER CASING <input type="checkbox"/> OTHER: <input type="checkbox"/>	SUBSEQUENT REPORT OF: REMEDIAL WORK <input type="checkbox"/> ALTERING CASING <input type="checkbox"/> COMMENCE DRILLING OPNS. <input type="checkbox"/> PLUG & ABANDONMENT <input type="checkbox"/> CASING TEST AND CEMENT JOB <input type="checkbox"/> OTHER: <u>NEW WELL COMPLETION</u> <input checked="" type="checkbox"/>

12. Describe Proposed or Completed Operations (Clearly state all pertinent details, and give pertinent dates, including estimated date of starting any proposed work) SEE RULE 1103.

Rig Up/Pulling Unit 08/03/00.
Perforate San Andres Zone III from 4096' - 4280'. (2 JSPF, 180 degree spiral phasing)
Acidize perfs w/4300 gal 15% HCL acid.

RIH w/production equipment, REDA ESP
Rig Down and Clean Location.

Rig Up Date: 08/02/00
Rig Down Date: 08/23/00

I hereby certify that the information above is true and complete to the best of my knowledge and belief.

SIGNATURE Robert Gilbert TITLE Completion Specialist DATE 09/05/00
TYPE OR PRINT NAME R.N. GILBERT TELEPHONE NO. 505/397-8206


(This space for State Use)

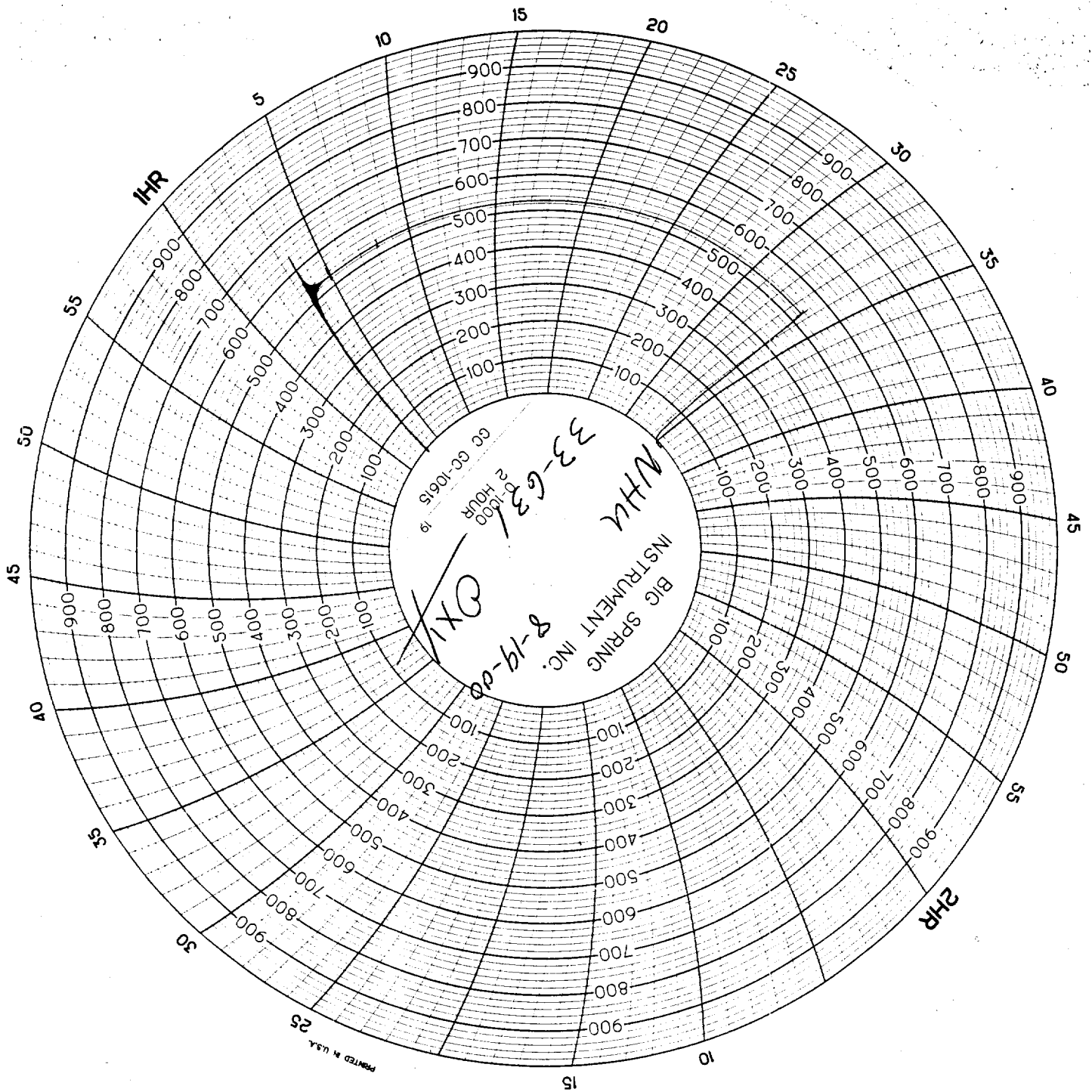
APPROVED BY _____ TITLE _____ DATE _____

CONDITIONS OF APPROVAL IF ANY:

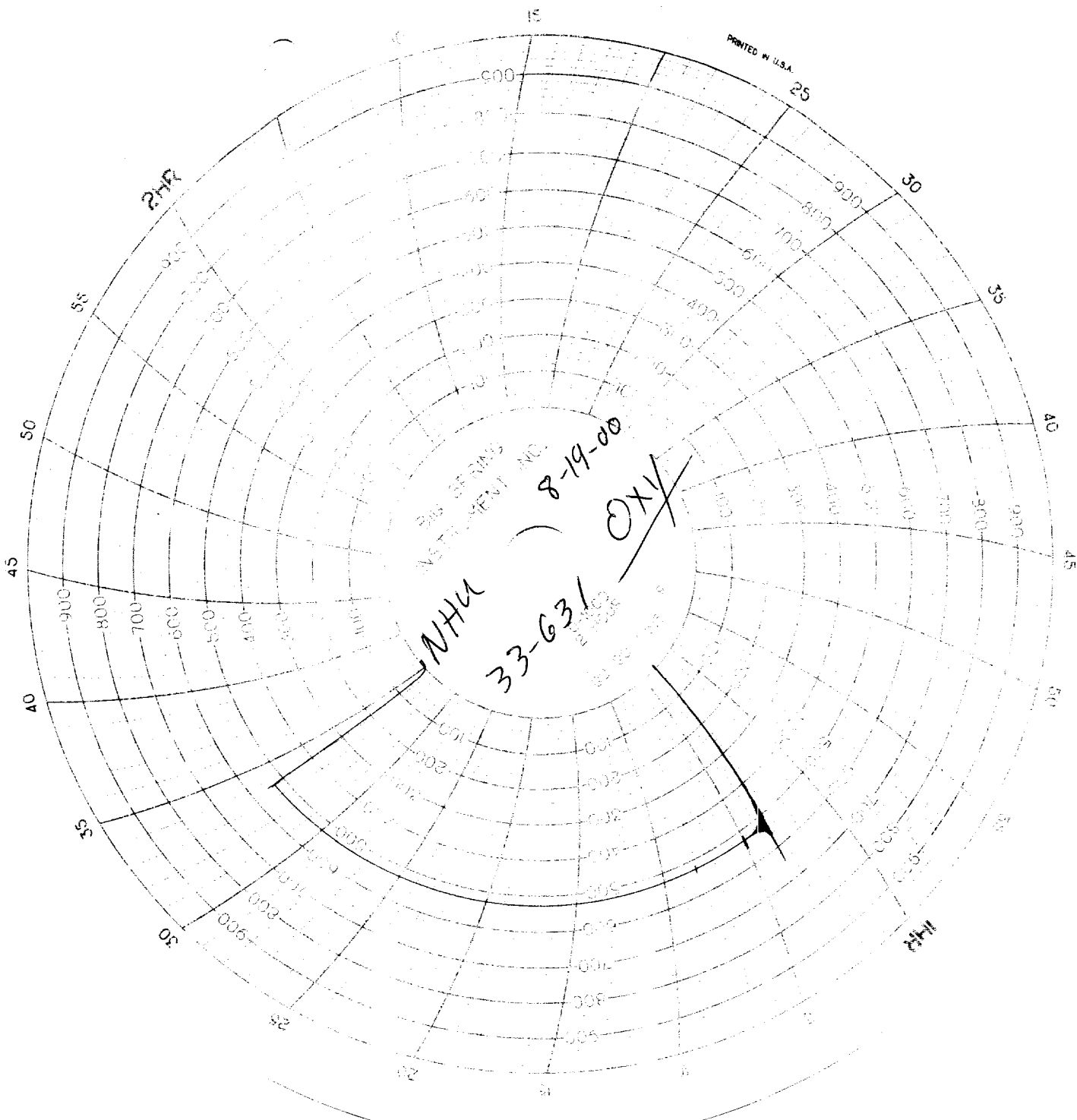
ORIGINAL
GARY
FIELD REC'D

1000 75 2000





PRINTED IN U.S.A.



AM
10:10-10:40
Altura Energy
Pete Trucking
North Hobbs Unit
Well # 33631
Ken # 79 8-19-00

