

Tidewater Oil Company  
P. O. Box 547  
Hobbs, New Mexico  
May 10, 1963

New Mexico Oil Conservation Commission  
P. O. Box 871  
Santa Fe, New Mexico

Attention: Mr. A. L. Porter, Jr., Secretary Director

Re: Application for triple completion (conventional) of Getty Oil Company's  
State "F" Well No. 6, located 660' FNL, 860' FWL, Unit D, Sec. 36, T17S, R34E,  
Lea County, New Mexico.

Gentlemen:

Tidewater Oil Company (operator) respectfully requests that the Commission approve this application for triple completion (conventional) of Getty Oil Company's (owner) State "F" Well No. 6 for production of oil from the North Vacuum-Abo Oil Pool, the Vacuum-Wolfcamp Oil Pool and the Vacuum-Devonian Oil Pool. Attached are an executed copy of the New Mexico Oil Conservation Commission "Application for Multiple Completion" form, a diagrammatic sketch of the proposed triple completion and a plat showing the locations of all offset leases and wells.

The proposed well location complies with Commission Orders Nos. R-2421, R-2422 and R-2423, dated February 13, 1963, which established field rules for pools mentioned above. Production will be through parallel strings of 2-3/8" tubing. Electric log will be submitted after completion of the well as provided for in Rule 112-A.

It is understood that Case 2808 is scheduled for hearing on May 15, 1963, to consider a revision of Rule 112 of the Commission Rules and Regulations to permit the administrative approval by the Secretary Director of the Commission of triple completions (conventional). If the Commission finds that this is permitted, Tidewater Oil Company requests that administrative approval of this application be granted. If administrative approval cannot be granted, it is requested that this application for multiple completion be scheduled for hearing at the earliest possible date.

Respectfully submitted,

TIDEWATER OIL COMPANY

Original Signed By,

**C. L. WADE**

C. L. Wade,  
Area Superintendent

BMB:bw

Attachments

cc: NMOCC - Santa Fe (Orig. & 2)  
NMOCC - Hobbs (2)  
R. H. Coe - Midland (1)  
Offset Operators (1 each)

Operator <b>Getty Oil Co. (Tidewater)</b>		County <b>Lea</b>	Date <b>May 16, 1963</b>
Address <b>Box 547, Hobbs, N. Mex.</b>		Lease <b>State "E"</b>	Well No. <b>6</b>
Location of Well	Unit <b>D</b>	Section <b>36</b>	Township <b>17S</b>
			Range <b>34E</b>

1. Has the New Mexico Oil Conservation Commission heretofore authorized the multiple completion of a well in these same pools or in the same zones within one mile of the subject well? YES  NO   
 2. If answer is yes, identify one such instance: Order No. **R-2372**; Operator, Lease, and Well No.:  
**Socony Mobil Oil Company, State Bridges, well No. 95**

3. The following facts are submitted:	Upper Zone	Intermediate Zone	Lower Zone
a. Name of Pool and Formation	<b>North Vacuum Abo</b>	<b>Vacuum - Wolfcamp</b>	<b>Vacuum - Devonian</b>
b. Top and Bottom of Pay Section (Perforations)	<b>9100-75' (overall est.)</b>	<b>9950-0000 (overall est.)</b>	<b>11000-12000 (overall est.)</b>
c. Type of production (Oil or Gas)	<b>OIL</b>	<b>OIL</b>	<b>OIL</b>
d. Method of Production (Flowing or Artificial Lift)	<b>Flow</b>	<b>Flow</b>	<b>Flow</b>

4. The following are attached. (Please mark YES or NO)  
**Yes** a. Diagrammatic Sketch of the Multiple Completion, showing all casing strings, including diameters and setting depths, centralizers and/or turbolizers and location thereof, quantities used and top of cement, perforated intervals, tubing strings, including diameters and setting depth, location and type of packers and side door chokes, and such other information as may be pertinent.  
**Yes** b. Plat showing the location of all wells on applicant's lease, all offset wells on offset leases, and the names and addresses of operators of all leases offsetting applicant's lease.  
**No** c. Waivers consenting to such multiple completion from each offset operator, or in lieu thereof, evidence that said offset operators have been furnished copies of the application.\*  
**No** d. Electrical log of the well or other acceptable log with tops and bottoms of producing zones and intervals of perforation indicated thereon. (If such log is not available at the time application is filed, it shall be submitted as provided by Rule 112-A.)

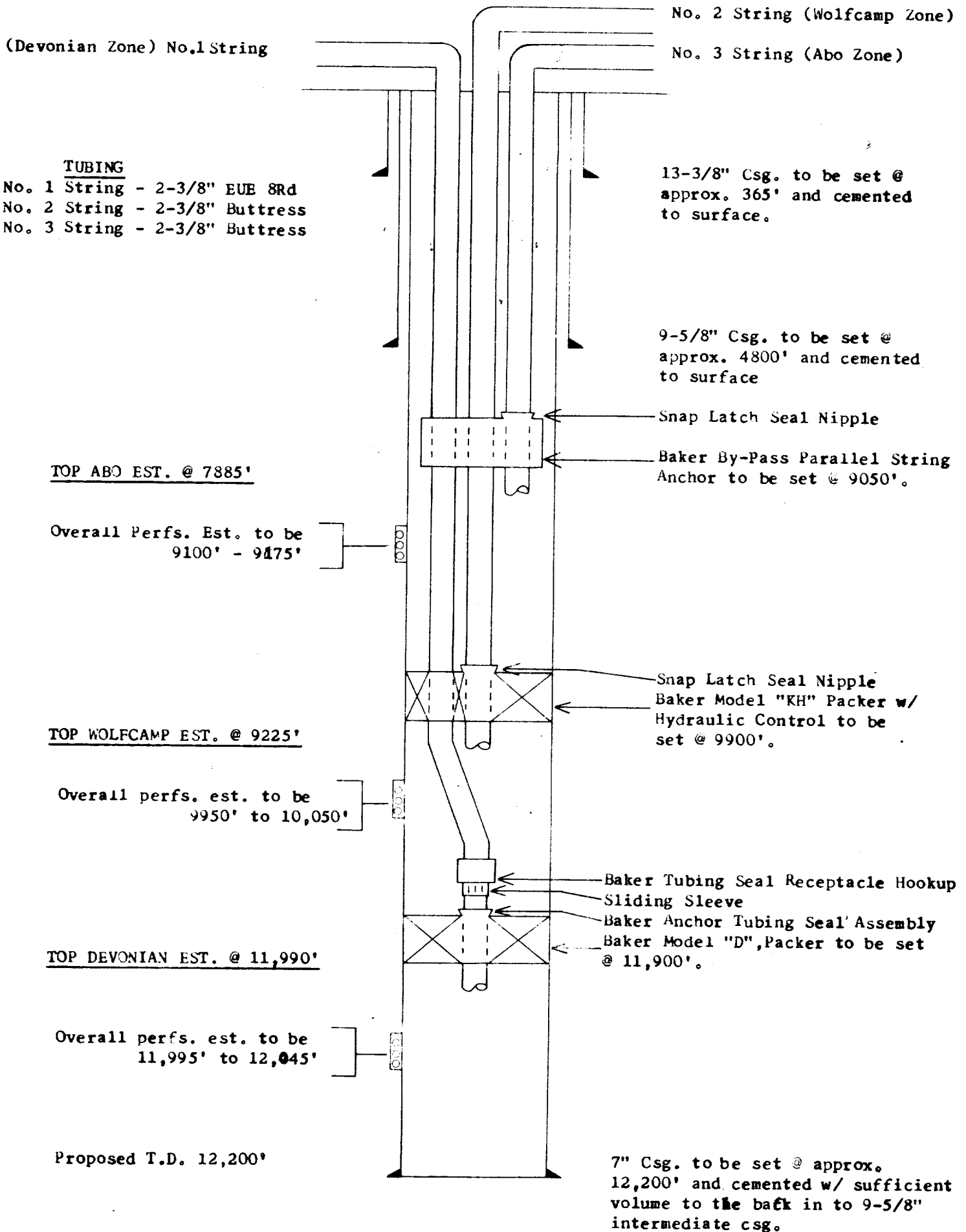
5. List all offset operators to the lease on which this well is located together with their correct mailing address.
- Marathon Oil Company, P. O. Box 2107, Hobbs, N. Mex.**
  - Mobil Oil Company, P. O. Box 2406, Hobbs, N. Mex.**
  - Continental Oil Company, P. O. Box 427, Hobbs, N. Mex.**
  - Texaco, Inc., P. O. Box 723, Hobbs, N. Mex.**
  - Phillips Petroleum Company, P. O. Box 2105, Hobbs, N. Mex.**

6. Were all operators listed in Item 5 above notified and furnished a copy of this application? YES  NO  . If answer is yes, give date of such notification **May 18, 1963**


CERTIFICATE: I, the undersigned, state that I am the **Agent** of the **Tidewater Oil** (company), and that I am authorized by said company to make this report; and that this report was prepared under my supervision and direction and that the facts stated therein are true, correct and complete to the best of my knowledge.  
**Original Signed By**  
**C. L. WADE**  
 C. L. Wade Signature Area Supt.

\* Should waivers from all offset operators not accompany an application for administrative approval, the New Mexico Oil Conservation Commission will hold the application for a period of twenty (20) days from date of receipt by the Commission's Santa Fe office. If, after said twenty-day period, no protest nor request for hearing is received by the Santa Fe office, the application will then be processed.  
 NOTE: If the proposed multiple completion will result in an unorthodox well location and/or a non-standard proration unit in either or both of the producing zones, then separate application for approval of the same should be filed simultaneously with this application.

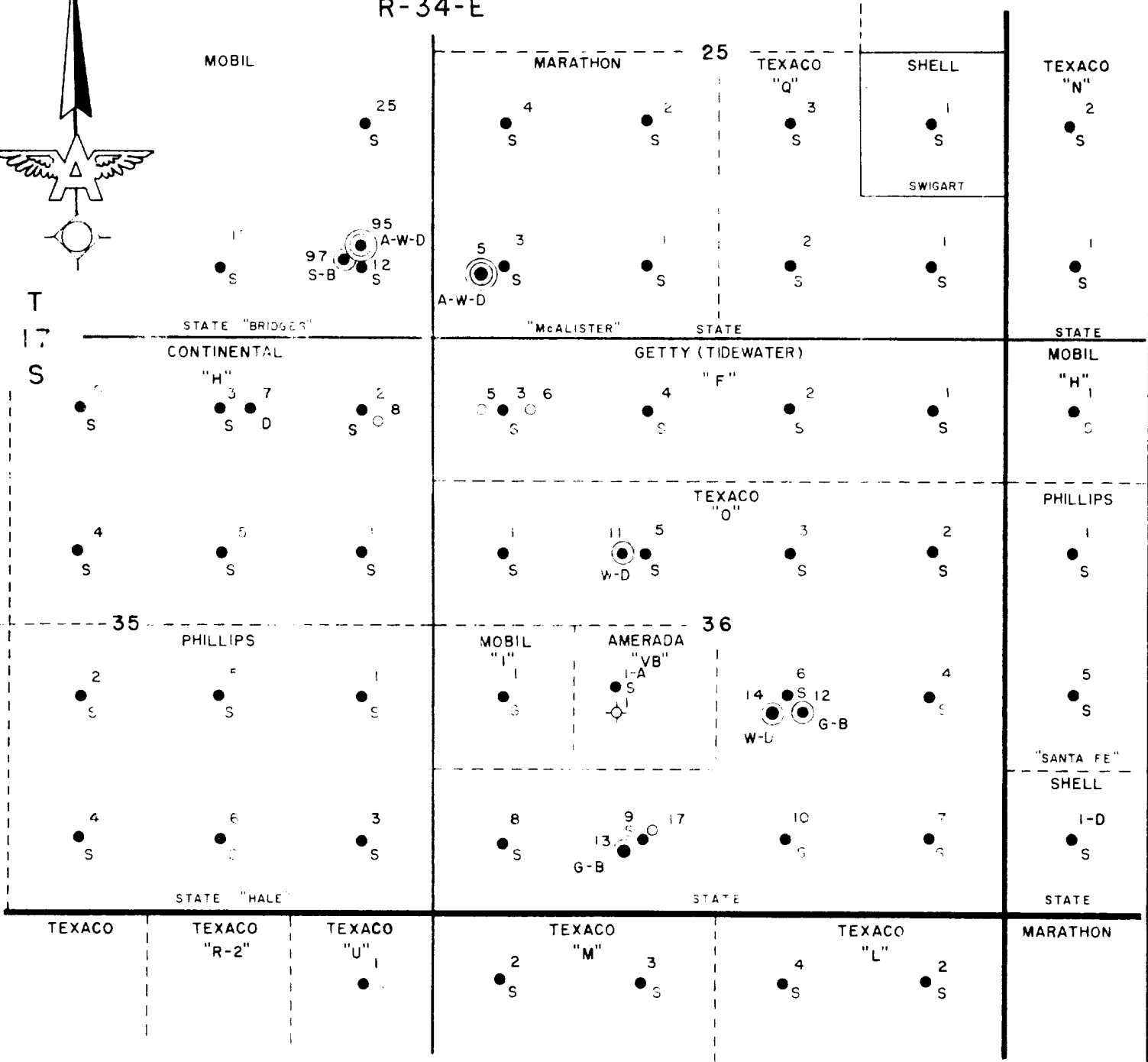
TIDEWATER OIL COMPANY  
 DIAGRAMMATIC SKETCH OF PROPOSED TRIPLE COMPLETION  
 GETTY OIL COMPANY STATE "F" WELL NO. 6  
 UNIT "D", SEC. 36, T17S, R34E  
 LEA COUNTY, NEW MEXICO



R-34-E



T  
17  
S



— LEGEND —

ZONE	APPROXIMATE DEPTH
S - SAN ANDRES	4400'
G - GLORIETA	5800'
B - BLINEBRY	6500'
A - ABC	7900'
W - WOLFCAMP	9200'
P - PENN ATOKA	10,800'
D - DEVONIAN	12,000'

**TIDEWATER OIL COMPANY**  
 Getty State "F" Lease  
 Vacuum Pools  
 Lea County, New Mexico