


## INCLINATION REPORT

OPERATOR Texaco Inc. ADDRESS Box 728, Hobbs, New Mexico 88240  
 LEASE NAME Central Vacuum Unit WELL NO. 14 FIELD \_\_\_\_\_  
 LOCATION Section 30, T-17S, R-35E Lea County

DEPTH	ANGLE INCLINATION DEGREES	DISPLACEMENT	DISPLACEMENT ACCUMULATED
400	1/4	1.7600	1.7600
873	1/4	2.0812	3.8412
1368	1/4	2.1780	6.0192
1862	1/2	4.2978	10.3170
2140	1/2	2.4186	12.7356
2638	3/4	6.5238	19.2594
3025	1	6.7725	26.0319
3325	1	5.2500	31.2819
3604	1	4.8825	36.1644
4100	1 1/4	10.8128	46.9772
4600	3/4	6.5500	53.5272
4870	3/4	3.5370	57.0642


I hereby certify that the above data as set forth is true and correct to the best of my knowledge and belief.

CACTUS DRILLING COMPANY

  
 TITLE Garlin Taylor, Admn. Asst.

## AFFIDAVIT:


Before me, the undersigned authority, appeared Garlin Taylor  
 known to me to be the person whose name is subscribed herebelow, who, on making  
 deposition, under oath states that he is acting for and in behalf of the operator  
 of the well identified above, and that to the best of his knowledge and belief such  
 well was not intentionally deviated from the true vertical whatsoever.

  
 AFFIANT'S SIGNATURE

Sworn and subscribed to in my presence on this the 9th day of May, 19 78

MY COMMISSION EXPIRES MARCH 1, 1980

SEAL

  
 Notary Public in and for the County  
 of Lea, State of New Mexico

RECEIVED

EX-100 1978

OF CONSERVATION COMM.  
EX-100 1978