

DISTRICT I  
P.O. Box 1980, Hobbs, NM 88240

DISTRICT II  
P.O. Drawer DD, Artesia, NM 88210

DISTRICT III  
1000 Rio Brazos Rd., Artec, NM 87410

State of New Mexico  
Energy, Minerals and Natural Resources Department

Form C-102  
Revised February 10, 1994  
Instruction on back  
Submit to Appropriate District Office  
State Lease - 4 Copies  
Fee Lease - 3 Copies

OIL CONSERVATION DIVISION

P.O. Box 2088  
Santa Fe, New Mexico 87504-2088

☐ AMENDED REPORT

WELL LOCATION AND ACREAGE DEDICATION PLAT

API Number <b>30-025-32933</b>	Pool Code 33500	Pool Name SOUTH HUMBLE CITY: STRAWN
Property Code 2158 <i>LY</i>	Property Name LOTTIE YORK	Well Number 3
OGRID No. 2678	Operator Name BONNEVILLE FUELS CORP.	Elevation 3734

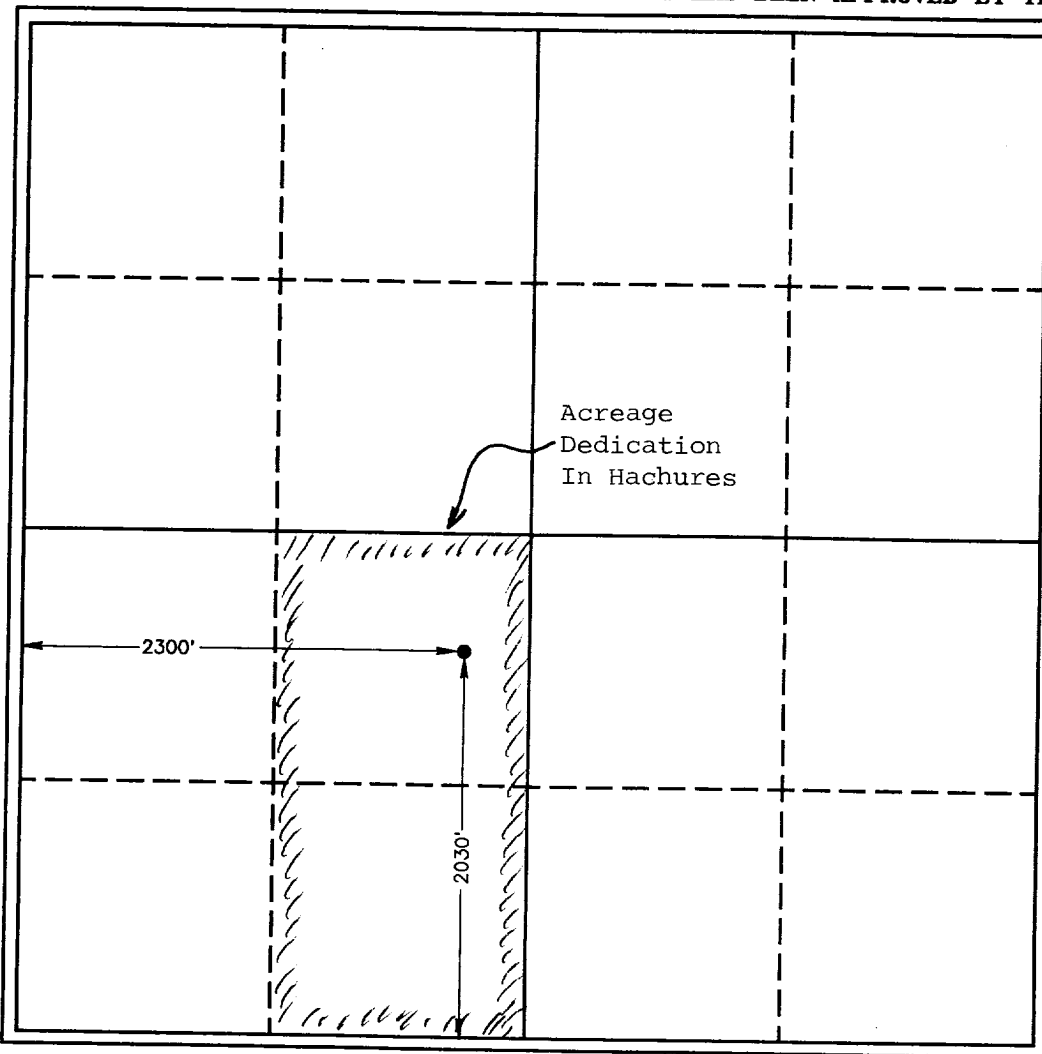


Surface Location

UL or lot No. K	Section 14	Township 17 S	Range 37 E	Lot Idn	Feet from the 2030	North/South line SOUTH	Feet from the 2300	East/West line WEST	County LEA
--------------------	---------------	------------------	---------------	---------	-----------------------	---------------------------	-----------------------	------------------------	---------------

Bottom Hole Location If Different From Surface

UL or lot No.	Section	Township	Range	Lot Idn	Feet from the	North/South line	Feet from the	East/West line	County
Dedicated Acres 79.96	Joint or Infill	Consolidation Code	Order No.						

NO ALLOWABLE WILL BE ASSIGNED TO THIS COMPLETION UNTIL ALL INTERESTS HAVE BEEN CONSOLIDATED  
OR A NON-STANDARD UNIT HAS BEEN APPROVED BY THE DIVISION

	<b>OPERATOR CERTIFICATION</b>  I hereby certify the the information contained herein is true and complete to the best of my knowledge and belief.   Signature  Robert A. Schwesinger, P.E. Printed Name  Senior Engineer Title  March 6, 1995 Date
	<b>SURVEYOR CERTIFICATION</b>  I hereby certify that the well location shown on this plat was plotted from field notes of actual surveys made by me or under my supervision, and that the same is true and correct to the best of my belief.  FEBRUARY 18, 1995 Date Surveyed  Signature & Seal of Professional Surveyor  W.O. Num. 95-11-0239  Certificate No. JOHN W. WEST, 676 RONALD J. EIDSON, 3239