

Santa Fe, New Mexico

NOTICE OF INTENTION TO DRILL

Notice must be given to the Oil Conservation Commission or its proper agent and approval obtained before drilling begins. If changes in the proposed plan are considered advisable, a copy of this notice showing such changes will be returned to the sender. Submit this notice in triplicate. One copy will be returned following approval. See additional instructions in Rules and Regulations of the Commission.

Hobbs, New Mexico

1-15-52

OIL CONSERVATION COMMISSION,
Santa Fe, New Mexico,

Place

Date

Gentlemen:

You are hereby notified that it is our intention to commence the drilling of a well to be known as

C. H. Sweet

Stanford-Trickey

well No. 4 in Unit 0

Company or Operator

Lease

of Sec. 7, T. 20S, R. 38E, N. M., P. M., Skaggs Field, Lea County.

N

The well is 330' feet (N.) (X) of the South line and 2310' feet (X) (W.) of the East line of Section 7

(Give location from section or other legal subdivision lines. Cross out wrong directions.)

If state land the oil and gas lease is No. XX Assignment No. XX

If patented land the owner is Valerie Schneider

Address Route #5, Lubbock, Texas


If government land the permittee is

Address

The lessee is

Address

We propose to drill well with drilling equipment as follows: Rotary



AREA 640 ACRES

LOCATE WELL CORRECTLY

The status of a bond for this well in conformance with Rule 89 of the General Rules and Regulations of the Commission is as follows: has been filed

We propose to use the following strings of casing and to land or cement them as indicated:

Size of Hole	Size of Casing	Weight Per Foot	New or Second Hand	Depth	Landed or Cemented	Sacks Cement
12"	8-5/8"	28*	Used	265'	Cemented with 150 sacks	
6-3/4"	5 1/2"	15.5*	Used	3750'	Cemented with 150 sacks on bottom and 100 sacks above salt.	

If changes in the above plan become advisable we will notify you before cementing or landing casing. We estimate that the first productive oil or gas sand should occur at a depth of about 3760 feet.

Additional information:

Approved JAN 18 1952, 19____
except as follows:

Sincerely yours,

C. H. Sweet

Company or Operator

By

Position

Operator

Send communications regarding well to:

Name C. H. Sweet

Address Box 1115, Hobbs, New Mexico

OIL CONSERVATION COMMISSION,

By

Engineer District I

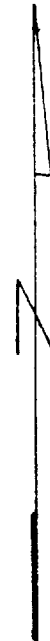
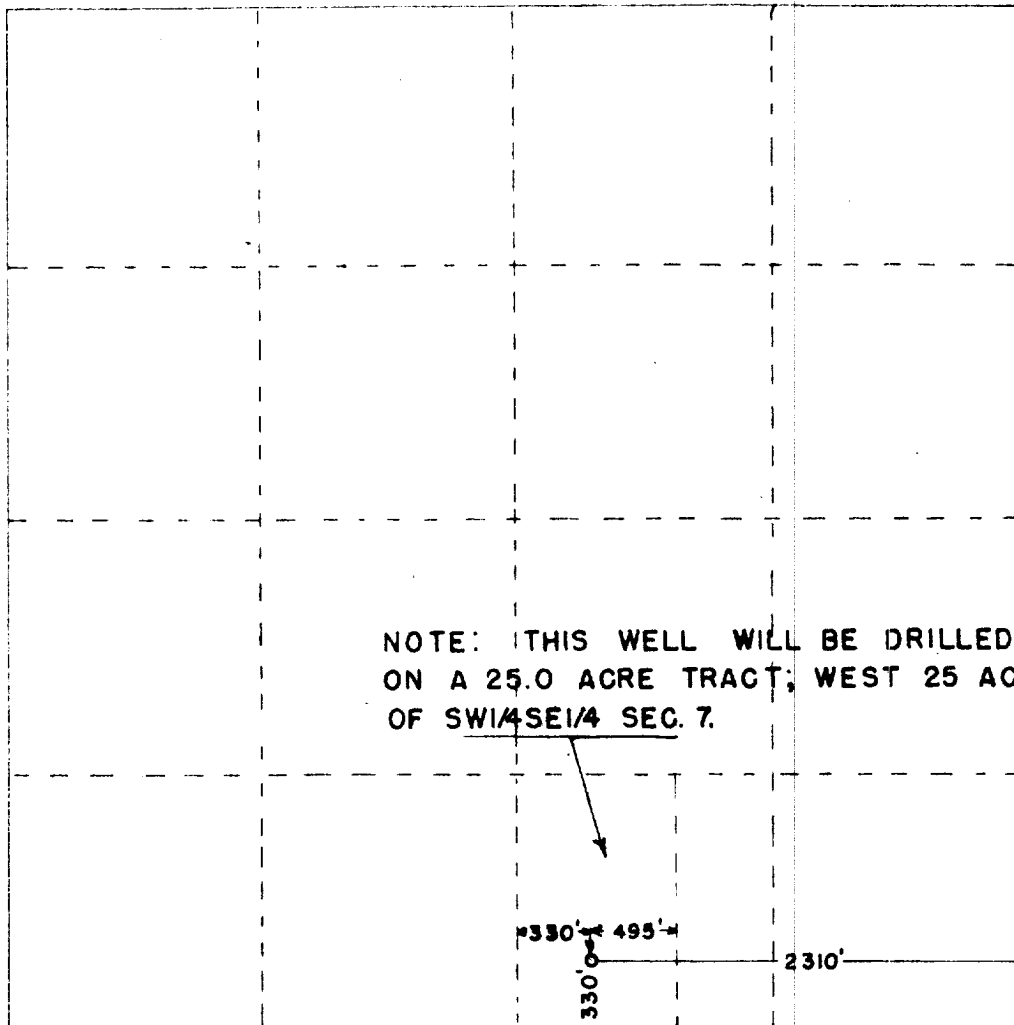

Title

WELL LOCATION SURVEY PLAT

COMPANY C. H. SWEET

LEASE STANFORD & TRICKEY

WELL NO. 4



SEC. 7, TWP. 20 S., RGE. 38 E., N.M.P.M.

I HEREBY CERTIFY THAT THIS PLAT WAS MADE FROM NOTES TAKEN IN THE FIELD BY ME AND THAT THE SAME IS TRUE AND CORRECT TO THE BEST OF MY KNOWLEDGE AND BELIEF

John W. West

JOHN W. WEST, P E & L S NO. 676

DEC. 15, 1951