

CONTINENTAL OIL COMPANY

P. O. Box 460

HOBBS, NEW MEXICO 88240

PRODUCTION DEPARTMENT

HOBBS DIVISION

L. P. THOMPSON

Division Manager

G. C. JAMIESON

Assistant Division Manager

1001 NORTH TURNER

TELEPHONE 393-4141

November 18, 1969

New Mexico Oil Conservation Commission

P. O. Box 2088

Santa Fe, New Mexico

Attention Mr. A. L. Porter, Jr., Secretary Director

Gentlemen:

Subject: Application for Dual Completion -
SEMU No. 21, Lea County, New Mexico

Forwarded herewith in duplicate is our application for authority to effect a dual completion in an undesignated Blinebry Oil Pool and an undesignated Drinkard Gas Pool in our Southeast Monument Unit Well No. 21 located in Unit 0, Section 19, Township 20 South, Range 38 East, Lea County, New Mexico. This well is located more than one mile outside the present boundary of any Blinebry or Drinkard Pool.

The well is located well within the boundary of the Southeast Monument Unit and consequently there are no offset operators. If this dual completion can be approved administratively, we should appreciate your doing so; however, in the event that it does not qualify, we should appreciate your setting the matter for hearing on your December 17, 1969 docket.

Yours very truly,

VTL-JS

✓ CC: NMOCC-Hobbs (2)

RLA JJB JWK

Enc.

Continental Oil Company

1000 West 10th Street
Oklahoma City, Oklahoma

Continental Oil Company
1000 West 10th Street
Oklahoma City, Oklahoma

Mr. J. A. L. Forster, Jr., Secretary Director
New Mexico Oil Conservation Commission
P. O. Box 2088
Santa Fe, New Mexico

November 18, 1969

New Mexico Oil Conservation Commission
P. O. Box 2088
Santa Fe, New Mexico

Attention Mr. A. L. Forster, Jr., Secretary Director

Gentlemen:

Subject: Application for dual completion
PERM No. 21, Lea County, New Mexico

Forwarded herewith in duplicate is our application for
authority to effect a dual completion in an undesignated Blinney Oil
Pool and an undesignated Blinney Gas Pool in our Southeast Monument Unit
Well No. 21 located in Unit 2, Section 12, Township 20 South, Range 38
East, Lea County, New Mexico. This well is located more than one mile
outside the present boundary of any Blinney or Blinney Pool.

The well is located well within the boundary of the Southeast
Monument Unit and consequently there are no offset operators. If this
dual completion can be approved administratively, we should appreciate
your doing so; however, in the event that it does not qualify, we should
appreciate your setting the matter for hearing on your December 17, 1969
docket.

Yours very truly,

VTJ-JS
CC: NMCC-Hobbs (2)
RLA JJB JWK
Enc.

NEW MEXICO OIL CONSERVATION COMMISSION

SANTA FE, NEW MEXICO

5-1-61

APPLICATION FOR MULTIPLE COMPLETION

Operator Continental Oil Company		County Lea		Date November 18, 1969
Address P. O. Box 460 Hobbs, New Mexico		Lease SEMU		Well No. 21
Location or Well	Unit 0	Section 19	Township 20S	Range 38E

1. Has the New Mexico Oil Conservation Commission heretofore authorized the multiple completion of a well in these same pools or in the same zones within one mile of the subject well? YES _____ NO X

2. If answer is yes, identify one such instance: Order No. _____; Operator, Lease, and Well No.: _____

3. The following facts are submitted:	Upper Zone	Intermediate Zone	Lower Zone
a. Name of Pool and Formation	Undesignated Blinebry		Undesignated Drinkard
b. Top and Bottom of Pay Section (Perforations)	5833-6094' (overall)		6761-6885' (overall)
c. Type of production (Oil or Gas)	oil		gas
d. Method of Production (Flowing or Artificial Lift)	Artificial lift		flow

4. The following are attached. (Please mark YES or NO)

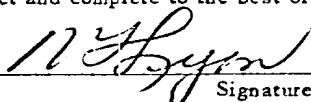
- Yes a. Diagrammatic Sketch of the Multiple Completion, showing all casing strings, including diameters and setting depths, centralizers and/or turbolizers and location thereof, quantities used and top of cement, perforated intervals, tubing strings, including diameters and setting depth, location and type of packers and side door chokes, and such other information as may be pertinent.
- Yes b. Plat showing the location of all wells on applicant's lease, all offset wells on offset leases, and the names and addresses of operators of all leases offsetting applicant's lease.
- Yes c. Waivers consenting to such multiple completion from each offset operator, or in lieu thereof, evidence that said offset operators have been furnished copies of the application.*
- Yes d. Electrical log of the well or other acceptable log with tops and bottoms of producing zones and intervals of perforation indicated thereon. (If such log is not available at the time application is filed, it shall be submitted as provided by Rule 112-A.)

5. List all offset operators to the lease on which this well is located together with their correct mailing address.

None

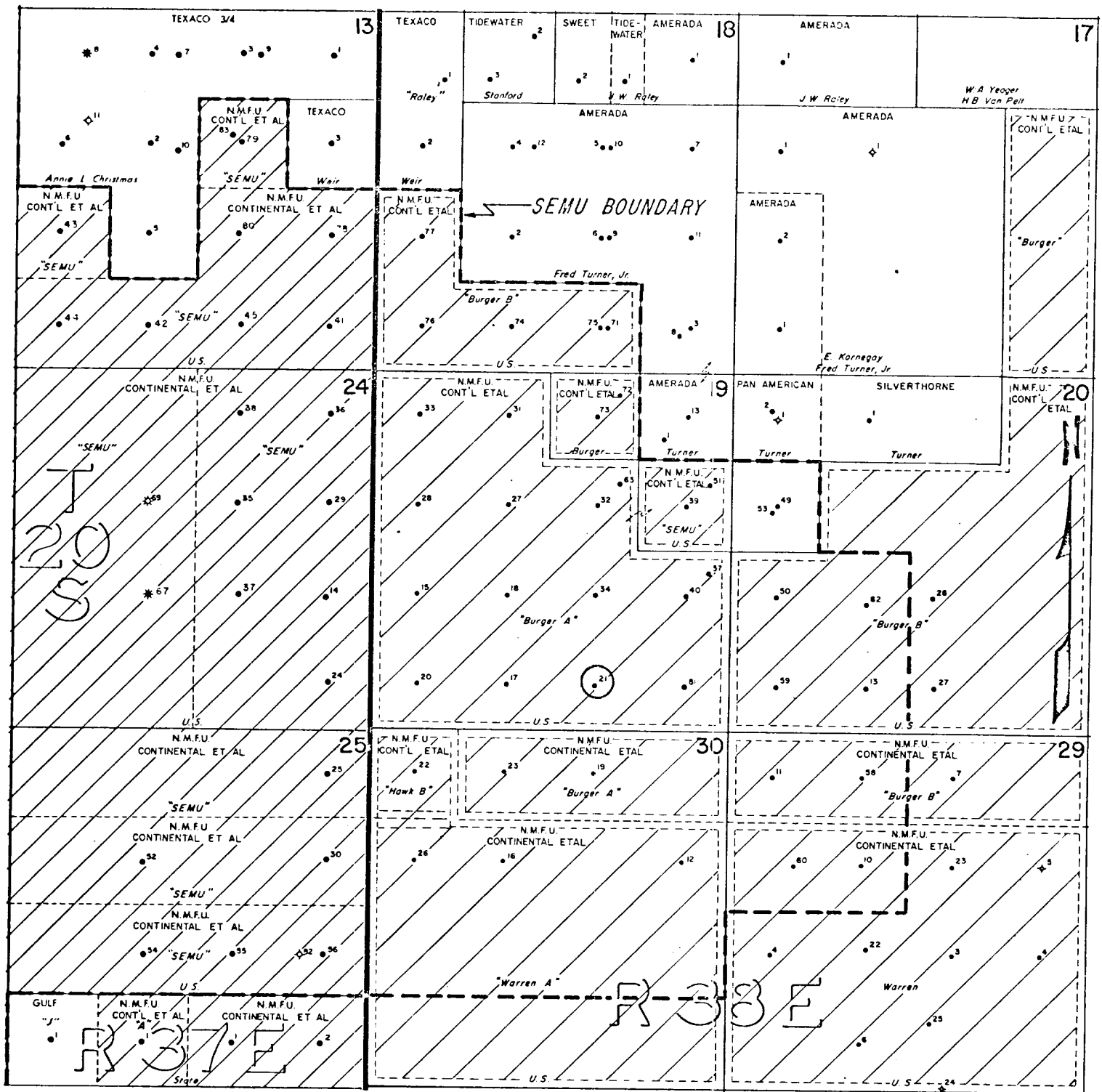
6. Were all operators listed in Item 5 above notified and furnished a copy of this application? YES X NO X. If answer is yes, give date of such notification no offset operators.

CERTIFICATE: I, the undersigned, state that I am the Conservation Coordinator of the Continental Oil Company (company), and that I am authorized by said company to make this report; and that this report was prepared under my supervision and direction and that the facts stated therein are true, correct and complete to the best of my knowledge.


Signature

* Should waivers from all offset operators not accompany an application for administrative approval, the New Mexico Oil Conservation Commission will hold the application for a period of twenty (20) days from date of receipt by the Commission's Santa Fe office. If, after said twenty-day period, no protest nor request for hearing is received by the Santa Fe office, the application will then be processed.

NOTE: If the proposed multiple completion will result in an unorthodox well location and/or a non-standard proration unit in either or both of the producing zones, then separate application for approval of the same should be filed simultaneously with this application.

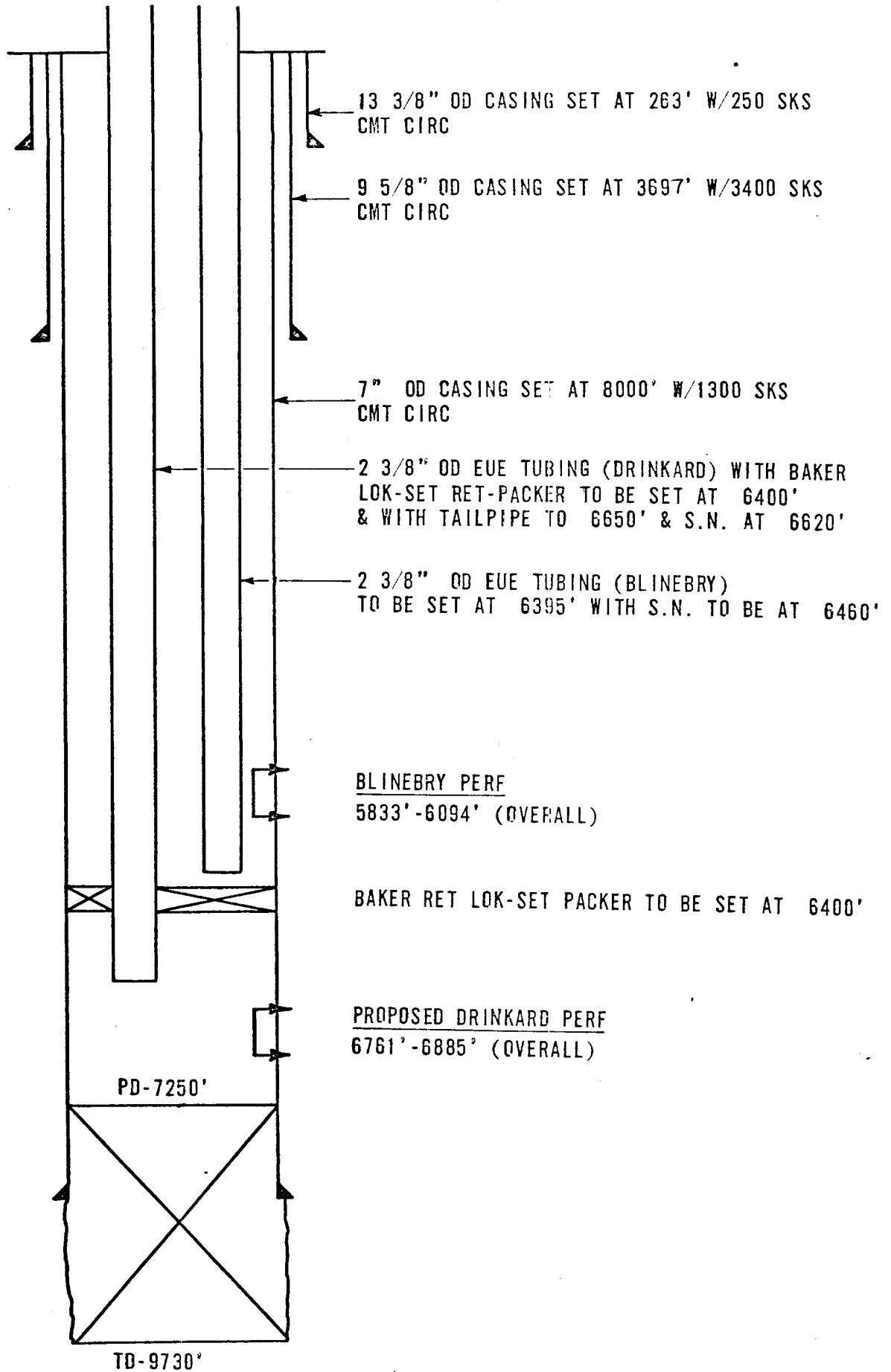


○ SEMU NO. 21

CONTINENTAL OIL COMPANY
PRODUCTION DEPARTMENT
HOBBS DIVISION

LOCATION PLAT
SEMU EASTERN AREA
LEA COUNTY, NEW MEXICO
SCALE: 1" 2000'

SEMU NO. 21
UNIT 'O'-660 FSL & 1980' FEL-SEC. 19-20S-38E
 ELEV-3533' GL
 -3546' DF



PROPOSED MULTIPLE COMPLETION
BLINEBRY OIL-DRINKARD GAS