

August 4, 1997



Chevron

Administrative Application For
Non-Standard Gas Proration Unit and
Simultaneous Dedication
Jalmat (Pro Gas) Pool
J. H. Day # 2
1980' FNL and 1980' FWL
Section 6, T-22-S, R-36-E
Lea County, New Mexico

Chevron U.S.A. Production Company
P.O. Box 1150
Midland, TX 79702

NSP-1779

State of New Mexico
Energy, Minerals & Natural Resources Dept.
Oil Conservation Division
2040 South Pacheco
Santa Fe, New Mexico 87504

Attn: Mr. William J. LeMay -- Director

Gentlemen:


Chevron U.S.A. Inc. respectfully requests your approval of this administrative application for Non-Standard Gas Proration Unit and Simultaneous Dedication.

Chevron is planning to re-complete the J. H. Day #2 in the Jalmat Yates 7 Rvrs (Pro Gas) Pool. It is our desire to create an 80 acre Non-Standard Gas Proration Unit consisting of S/2 of the NW/4 (units E and F) of Section 6, T-22-S, R-36-E, Lea County, New Mexico. It is also our desire to have the J. H. Day #2 dedicated to this Non-Standard Gas Proration Unit. The proposed re-completion of the J.H. Day #2 will essentially capture reserves which otherwise would not be produced.

Chevron respectfully requests your approval of this administrative application for simultaneous dedication. Attached is a vicinity map and a Form C-102 plat. A copy of this letter and attachments are being furnished by Certified Mail to offset operators as their notice of this application.

If you have any questions or require any further information concerning this application, please contact me at (915) 687-7347.

Yours very truly,


J. H. Saenz
Petroleum Engineer

Attachments

cc: NMOCD -- Hobbs, NM
J. K. Ripley
N. V. Mouser

D. K. Beckham
J. B. Wilkinson
Central Files - Lease/Well Files



<p>Gerry Oil Territory 1</p> <p>Chevron Territory 2</p> <p>J.N. Evans Territory 3</p> <p>J.H. Day Territory 4</p>	<p>C.W. Williams, Jr. Territory 5</p> <p>Chevron Territory 6</p> <p>J.N. Evans Territory 7</p> <p>J.H. Day Territory 8</p>	<p>Gulf Territory 9</p> <p>Chevron Territory 10</p> <p>J.N. Evans Territory 11</p> <p>J.H. Day Territory 12</p>
<p>C.W. Williams, Jr. Territory 13</p> <p>Chevron Territory 14</p> <p>J.N. Evans Territory 15</p> <p>J.H. Day Territory 16</p>	<p>C.W. Williams, Jr. Territory 17</p> <p>Chevron Territory 18</p> <p>J.N. Evans Territory 19</p> <p>J.H. Day Territory 20</p>	<p>Gulf Territory 21</p> <p>Chevron Territory 22</p> <p>J.N. Evans Territory 23</p> <p>J.H. Day Territory 24</p>
<p>C.W. Williams, Jr. Territory 25</p> <p>Chevron Territory 26</p> <p>J.N. Evans Territory 27</p> <p>J.H. Day Territory 28</p>	<p>C.W. Williams, Jr. Territory 29</p> <p>Chevron Territory 30</p> <p>J.N. Evans Territory 31</p> <p>J.H. Day Territory 32</p>	<p>Gulf Territory 33</p> <p>Chevron Territory 34</p> <p>J.N. Evans Territory 35</p> <p>J.H. Day Territory 36</p>



District I
PO Box 1988, Hobbs, NM 88241-1988
District II
PO Drawer DD, Artesia, NM 88211-0719
District III
1000 Rio Brazos Rd., Aztec, NM 87410
District IV
PO Box 2088, Santa Fe, NM 87504-2088

State of New Mexico
Energy, Minerals & Natural Resources

OIL CONSERVATION DIVISION
PO Box 2088
Santa Fe, NM 87504-2088

Form C
Revised February 10,
Instructions on
Submit to Appropriate District O.
State Lease - 4 Co
Fee Lease - 3 Co

☐ AMENDED REPC

WELL LOCATION AND ACREAGE DEDICATION PLAT

API Number 30-025-08810	Pool Code 79240	Pool Name Jalmar Yates 7 Rurs (Pro Gas)
Property Code 2603	Property Name J. H. Day	Well Number 2
OGRID No. 4323	Operator Name Chevron U.S.A. Inc.	Elevation 3592'

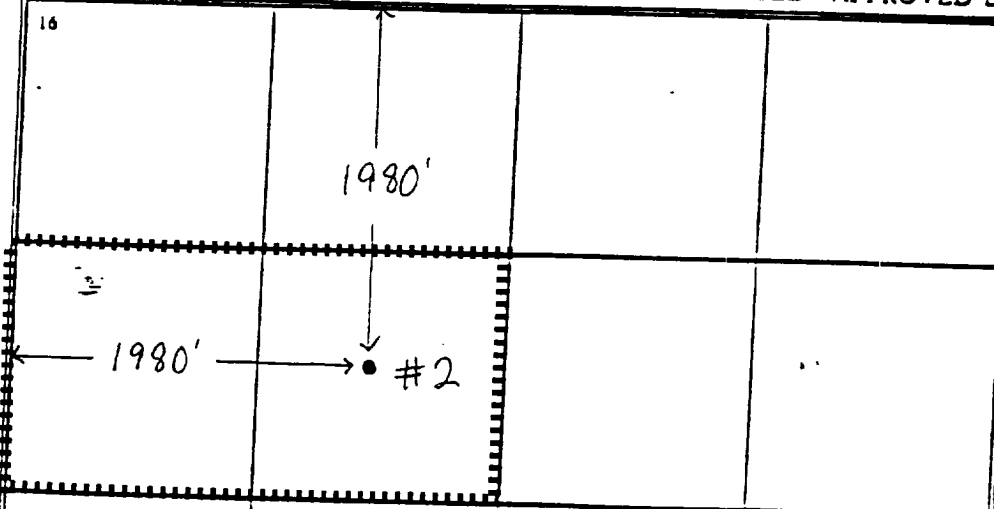
10 Surface Location

UL or lot no.	Section	Township	Range	Lot Idn	Feet from the	North/South line	Feet from the	East/West line	County
F	6	22S	36E		1980	North	1980	West	Lea

11 Bottom Hole Location If Different From Surface

UL or lot no.	Section	Township	Range	Lot Idn	Feet from the	North/South line	Feet from the	East/West line	County
12 Ditch	1 Acres	12 Joint or Infill	12 Consolidation Code	12 Order No.					

NO ALLOWABLE WILL BE ASSIGNED TO THIS COMPLETION UNTIL ALL INTERESTS HAVE BEEN CONSOLIDATED
OR A NON-STANDARD UNIT HAS BEEN APPROVED BY THE DIVISION

16					<p>17 OPERATOR CERTIFICATION</p> <p>I hereby certify that the information contained herein is true and complete to the best of my knowledge and belief.</p> <p>Tanya Kerley Signature Tanya Kerley Printed Name Office Assistant Title 8-4-97 Date</p>	
				<p>18 SURVEYOR CERTIFICATION</p> <p>I hereby certify that the well location shown on this plat was plotted from field notes of actual surveys made by me or under my supervision, and that the same is true and correct to the best of my belief.</p> <p>Date of Survey Signature and Seal of Professional Surveyor:</p>		
				Certificate Number		



OFFSET OPERATORS

Black Resources Incorporated
1100 Mustang Trail
Granburg, Texas 76049

Ralph Bruton
3500 Acoma
Hobbs, New Mexico 88240

Conoco Incorporated
10 Desta Drive West, Ste. 100W
Midland, Texas 79705

Southwest Royalties Incorporated
407 N. Big Spring, Ste. 300
Midland, Texas 79701

Clayton Williams Energy Incorporated
6 Desta Drive, Ste. 3000
Midland, Texas 79705



August 4, 1997



Administrative Application For
Non-Standard Gas Proration Unit and
Simultaneous Dedication
Jalmat (Pro Gas) Pool
J. H. Day #2
1980' FNL and 1980' FWL
Section 6, T-22-S, R-36-E
Lea County, New Mexico

Chevron U.S.A. Production Company
P.O. Box 1150
Midland, TX 79702

Black Resources Incorporated
1100 Mustang Trail
Granburg, Texas 76049

Gentlemen:

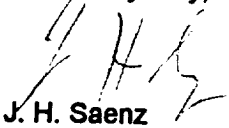
Attached is a copy of Chevron's administrative application for NMOCD approval of an Unorthodox Gas Well Location and Simultaneous Dedication in the Eumont Yates 7 Rvrs Qn (Pro Gas) Pool.

Chevron is planning to re-complete the J. H. Day #2 in the Jalmat Yates 7 Rvrs (Pro Gas) Pool. It is our desire to create an 80 acre Non-Standard Gas Proration Unit consisting of S/2 of the NW/4 (units E and F) of Section 6, T-22-S, R-36-E, Lea County, New Mexico. It is also our desire to have the J. H. Day #2 dedicated to this Non-Standard Gas Proration Unit.

Chevron respectfully requests your approval of this administrative application for simultaneous dedication. Attached is a vicinity map and a Form C-102 plat. A copy of this letter and attachments are being furnished by Certified Mail to offset operators as their notice of this application.

If you have any questions or require any further information concerning this application, please contact me at (915) 687-7347.


Yours very truly,


J. H. Saenz
Petroleum Engineer

Attachments

cc: NMOCD -- Hobbs, NM
J. K. Ripley
N. V. Mouser

D. K. Beckham
J. B. Wilkinson
Central Files - Lease/Well Files



August 4, 1997



Administrative Application For
Non-Standard Gas Proration Unit and
Simultaneous Dedication
Jalmat (Pro Gas) Pool
J. H. Day #2
1980' FNL and 1980' FWL
Section 6, T-22-S, R-36-E
Lea County, New Mexico

Chevron U.S.A. Production Company
P.O. Box 1150
Midland, TX 79702

Conoco Inc.
10 Desta Drive West, Ste. 100W
Midland, Texas 79705

Gentlemen:

Attached is a copy of Chevron's administrative application for NMOCD approval of an Unorthodox Gas Well Location and Simultaneous Dedication in the Eumont Yates 7 Rvrs Qn (Pro Gas) Pool.

Chevron is planning to re-complete the J. H. Day #2 in the Jalmat Yates 7 Rvrs (Pro Gas) Pool. It is our desire to create an 80 acre Non-Standard Gas Proration Unit consisting of S/2 of the NW/4 (units E and F) of Section 6, T-22-S, R-36-E, Lea County, New Mexico. It is also our desire to have the J. H. Day #2 dedicated to this Non-Standard Gas Proration Unit.

Chevron respectfully requests your approval of this administrative application for simultaneous dedication. Attached is a vicinity map and a Form C-102 plat. A copy of this letter and attachments are being furnished by Certified Mail to offset operators as their notice of this application.

If you have any questions or require any further information concerning this application, please contact me at (915) 687-7347.


Yours very truly,


J. H. Saenz
Petroleum Engineer

Attachments

cc: NMOCD -- Hobbs, NM
J. K. Ripley
N. V. Mouser

D. K. Beckham
J. B. Wilkinson
Central Files - Lease/Well Files



August 4, 1997



Administrative Application For
Non-Standard Gas Proration Unit and
Simultaneous Dedication
Jalmat (Pro Gas) Pool
J. H. Day #2
1980' FNL and 1980' FWL
Section 6, T-22-S, R-36-E
Lea County, New Mexico

Chevron U.S.A. Production Company
P.O. Box 1150
Midland, TX 79702

Southwest Royalties Incorporated
407 N. Big Spring, Ste. 300
Midland, Texas 79701

Gentlemen:

Attached is a copy of Chevron's administrative application for NMOCD approval of an Unorthodox Gas Well Location and Simultaneous Dedication in the Eumont Yates 7 Rvrs Qn (Pro Gas) Pool.

Chevron is planning to re-complete the J. H. Day #2 in the Jalmat Yates 7 Rvrs (Pro Gas) Pool. It is our desire to create an 80 acre Non-Standard Gas Proration Unit consisting of S/2 of the NW/4 (units E and F) of Section 6, T-22-S, R-36-E, Lea County, New Mexico. It is also our desire to have the J. H. Day #2 dedicated to this Non-Standard Gas Proration Unit.

Chevron respectfully requests your approval of this administrative application for simultaneous dedication. Attached is a vicinity map and a Form C-102 plat. A copy of this letter and attachments are being furnished by Certified Mail to offset operators as their notice of this application.

If you have any questions or require any further information concerning this application, please contact me at (915) 687-7347.

Yours very truly,


J. H. Saenz
Petroleum Engineer

Attachments

cc: NMOCD - Hobbs, NM
J. K. Ripley
N. V. Mouser

D. K. Beckham
J. B. Wilkinson
Central Files - Lease/Well Files



August 4, 1997



Administrative Application For
Non-Standard Gas Proration Unit and
Simultaneous Dedication
Jalmat (Pro Gas) Pool
J. H. Day #2
1980' FNL and 1980' FWL
Section 6, T-22-S, R-36-E
Lea County, New Mexico

Chevron U.S.A. Production Company
P.O. Box 1150
Midland, TX 79702

Clayton Williams Energy Incorporated
6 Desta Drive, Ste. 3000
Midland, Texas 79705

Gentlemen:


Attached is a copy of Chevron's administrative application for NMOCD approval of an Unorthodox Gas Well Location and Simultaneous Dedication in the Eumont Yates 7 Rvrs Qn (Pro Gas) Pool.

Chevron is planning to re-complete the J. H. Day #2 in the Jalmat Yates 7 Rvrs (Pro Gas) Pool. It is our desire to create an 80 acre Non-Standard Gas Proration Unit consisting of S/2 of the NW/4 (units E and F) of Section 6, T-22-S, R-36-E, Lea County, New Mexico. It is also our desire to have the J. H. Day #2 dedicated to this Non-Standard Gas Proration Unit.

Chevron respectfully requests your approval of this administrative application for simultaneous dedication. Attached is a vicinity map and a Form C-102 plat. A copy of this letter and attachments are being furnished by Certified Mail to offset operators as their notice of this application.

If you have any questions or require any further information concerning this application, please contact me at (915) 687-7347.

Yours very truly,


J. H. Saenz
Petroleum Engineer

Attachments

cc: NMOCD - Hobbs, NM
J. K. Ripley
N. V. Mouser

D. K. Beckham
J. B. Wilkinson
Central Files - Lease/Well Files



August 4, 1997



Chevron

Administrative Application For
Non-Standard Gas Proration Unit and
Simultaneous Dedication
Jalmat (Pro Gas) Pool
J. H. Day #2
1980' FNL and 1980' FWL
Section 6, T-22-S, R-36-E
Lea County, New Mexico

Chevron U.S.A. Production Company
P.O. Box 1150
Midland, TX 79702

Ralph Bruton
3500 Acoma
Hobbs, New Mexico 88240

Dear Mr. Bruton:

Attached is a copy of Chevron's administrative application for NMOCD approval of an Unorthodox Gas Well Location and Simultaneous Dedication in the Eumont Yates 7 Rvrs Qn (Pro Gas) Pool.

Chevron is planning to re-complete the J. H. Day #2 in the Jalmat Yates 7 Rvrs (Pro Gas) Pool. It is our desire to create an 80 acre Non-Standard Gas Proration Unit consisting of S/2 of the NW/4 (units E and F) of Section 6, T-22-S, R-36-E, Lea County, New Mexico. It is also our desire to have the J. H. Day #2 dedicated to this Non-Standard Gas Proration Unit.

Chevron respectfully requests your approval of this administrative application for simultaneous dedication. Attached is a vicinity map and a Form C-102 plat. A copy of this letter and attachments are being furnished by Certified Mail to offset operators as their notice of this application.

If you have any questions or require any further information concerning this application, please contact me at (915) 687-7347.

Yours very truly,

A handwritten signature in dark ink, appearing to read "J. H. Saenz".

J. H. Saenz
Petroleum Engineer

Attachments

cc: NMOCD -- Hobbs, NM
J. K. Ripley
N. V. Mouser

D. K. Beckham
J. B. Wilkinson
Central Files - Lease/Well Files

