

DISTRICT I
1626 N. French Dr., Hobbs, NM 88240

DISTRICT II
811 South First, Artesia, NM 88210

DISTRICT III
1000 Rio Brazos Rd., Artesia, NM 87410

DISTRICT IV
2040 South Pacheco, Santa Fe, NM 87505

State of New Mexico
Energy, Minerals and Natural Resources Department

Form C-102
Revised March 17, 1999

Submit to Appropriate District Office
State Lease - 4 Copies
Fee Lease - 3 Copies

OIL CONSERVATION DIVISION

2040 South Pacheco
Santa Fe, New Mexico 87505

☐ AMENDED REPORT

WELL LOCATION AND ACREAGE DEDICATION PLAT

API Number 30-D25-35772	Pool Code 87085	Pool Name Warren Tubb EAST
Property Code 3122	Property Name WARREN UNIT	Well Number 148
OGRID No. 5073	Operator Name CONOCO INC.	Elevation 3570'

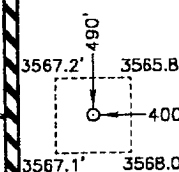


Surface Location

UL or lot No.	Section	Township	Range	Lot Idn	Feet from the	North/South line	Feet from the	East/West line	County
M	25	20 S	38 E		490	SOUTH	400	WEST	LEA

Bottom Hole Location If Different From Surface

UL or lot No.	Section	Township	Range	Lot Idn	Feet from the	North/South line	Feet from the	East/West line	County
Dedicated Acres 40	Joint or Infill	Consolidation Code	Order No.						

NO ALLOWABLE WILL BE ASSIGNED TO THIS COMPLETION UNTIL ALL INTERESTS HAVE BEEN CONSOLIDATED
OR A NON-STANDARD UNIT HAS BEEN APPROVED BY THE DIVISION

 <p>LAT - N32°32'16.9" LONG - W103°08'33.1"</p>	OPERATOR CERTIFICATION I hereby certify the information contained herein is true and complete to the best of my knowledge and belief.  Signature KAY MADDOX Printed Name Regulatory Agent Title 8/20/01 Date
	SURVEYOR CERTIFICATION I hereby certify that the well location shown on this plat was plotted from field notes of actual surveys made by me or under my supervision, and that the same is true and correct to the best of my belief. September 12, 2001 Date Surveyed  Signature & Seal of Professional Surveyor W.O. No. 1900 Certificate No. Gary L. Jongs 7977 BASIN SURVEYS