

District I
PO Box 1960, Hobbs, NM 88241-1960
District II
PO Drawer DD, Arisaca, NM 88211-0719
District III
1000 Rio Bruma Rd., Aztec, NM 87410
District IV
PO Box 2088, Santa Fe, NM 87504-2088

State of New Mexico
Energy, Minerals and Natural Resources Department

OIL CONSERVATION DIVISION
P.O. Box 2088
Santa Fe, New Mexico 87504-2088

Form C-102
Revised February 10, 1994
Instructions on back
Submit to Appropriate District Office
State Lease - 4 Copies
Fee Lease - 3 Copies

☐ AMENDED REPORT

WELL LOCATION AND ACREAGE DEDICATION PLAT

¹ API Number 30-025- 04460		² Pool Code 76480	³ Pool Name EUMONT YATES QUEEN SEVEN RIVERS (PRO GAS)
⁴ Property Code 008546	⁵ Property Name J. A. AKENS		⁶ Well Number 6
⁷ OGRID No. 016587	⁸ Operator Name ORYX ENERGY COMPANY		⁹ Elevation 3561 GR



¹⁰ Surface Location

UL or lot no. Q	Section 3	Township 21S	Range 36E	Lot. Idn	Feet from the 1980'	North/South Line SOUTH	Feet from the 660'	East/West line EAST	County LEA
--------------------	--------------	-----------------	--------------	----------	------------------------	---------------------------	-----------------------	------------------------	---------------

¹¹ Bottom Hole Location If Different From Surface

UL or lot no.	Section	Township	Range	Lot. Idn	Feet from the	North/South Line	Feet from the	East/West line	County
¹² Dedicated Acres 320	¹³ Joint or Infill	¹⁴ Consolidation Code	¹⁵ Order No. / NST-1625						

NO ALLOWABLE WILL BE ASSIGNED TO THIS COMPLETION UNTIL ALL INTERESTS HAVE BEEN CONSOLIDATED
OR A NON--STANDARD UNIT HAS BEEN APPROVED BY THE DIVISION

				¹⁷ OPERATOR CERTIFICATION I hereby certify that the information contained herein is true and complete to the best of my knowledge and belief.  Signature Rod L. Bailey Printed Name Staff Proration Analyst Title 01/26/96 Date
				¹⁸ SURVEYOR CERTIFICATION I hereby certify that the well location shown on this plat was plotted from field notes of actual surveys made by me or under my supervision, and that the same is true and correct to the best of my belief. 06/04/93 Date of Survey Signature and Seal of Professional Surveyor:  #6992 Certificate Number
● 1	● 7	21 ●	6 ● 660'	
		20 ●		
	● 10		1980'	

OIL CONSERVATION DIVISION
P.O. Box 2088
Santa Fe, New Mexico 87504-2088

☐ AMENDED REPORT

WELL LOCATION AND ACREAGE DEDICATION PLAT

1 API Number 30-025- 04460	2 Pool Code 76480	3 Pool Name EUMONT YATES QUEEN SEVEN RIVERS (PRO GAS)
4 Property Code 008546	5 Property Name J. A. AKENS	6 Well Number 6
7 OGRID No. 016587	8 Operator Name ORYX ENERGY COMPANY	9 Elevation 3561 GR

¹⁰ Surface Location

UL or lot no.	Section	Township	Range	Lot. Idn	Feet from the	North/South Line	Feet from the	East/West line	County
9	3	21S	36E		1980	South	660	East	LEA

" Bottom Hole Location If Different From Surface

UL or lot no.	Section	Township	Range	Lot. Idn	Feet from the	North/South Line	Feet from the	East/West line	County
---------------	---------	----------	-------	----------	---------------	------------------	---------------	----------------	--------

¹² Dedicated Acres 320	¹³ Joint or Infill	¹⁴ Consolidation Code	¹⁵ Order No. NSP-1625
--------------------------------------	-------------------------------	----------------------------------	-------------------------------------

NO ALLOWABLE WILL BE ASSIGNED TO THIS COMPLETION UNTIL ALL INTERESTS HAVE BEEN CONSOLIDATED
OR A NON--STANDARD UNIT HAS BEEN APPROVED BY THE DIVISION

1 7 20 6

10

660'

1980'

17 OPERATOR CERTIFICATION

I hereby certify that the information contained herein is true and complete to the best of my knowledge and belief.

Rod L. Bailey

Printed Name

Staff Proration Analyst

Title

10/05/95

Date

18 SURVEYOR CERTIFICATION

I hereby certify that the well location shown on this plot was plotted from field notes of actual surveys made by me or under my supervision, and that the same is true and correct to the best of my belief.

#6992

Certificate Number



District I
PO Box 1983, Hobbs, NM 88241-1980
District II
PO Drawer DD, Artesia, NM 88211-0719
District III
1000 Rio Brazos Rd., Aztec, NM 87410
District IV
PO Box 2088, Santa Fe, NM 87504-2088

State of New Mexico
Energy, Minerals & Natural Resources Department

OIL CONSERVATION DIVISION
PO Box 2088
Santa Fe, NM 87504-2088

Form C-102
Revised February 10, 1994
Instructions on back
Submit to Appropriate District Office
State Lease - 4 Copies
Fee Lease - 3 Copies

☐ AMENDED REPORT

WELL LOCATION AND ACREAGE DEDICATION PLAT

API Number 30-025-04460		Pool Code 75480	Pool Name EUMONT YATES SEVEN RIVERS QUEEN)PRO GAS)
Property Code 008546	Property Name J A AKENS		Well Number 6
OGRID No. 016587	Operator Name ORYX ENERGY COMPANY		Elevation 3561 GR


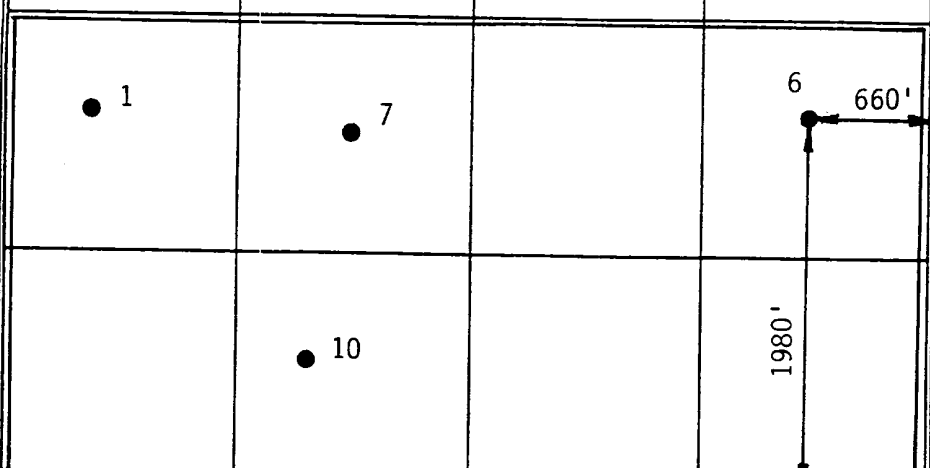


¹⁰ Surface Location

UL or lot no. Q	Section 3	Township 21S	Range 36E	Lot Idn	Feet from the 1980	North/South line SOUTH	Feet from the 660	East/West line EAST	County LEA
---------------------------	---------------------	------------------------	---------------------	---------	------------------------------	----------------------------------	-----------------------------	-------------------------------	----------------------

¹¹ Bottom Hole Location If Different From Surface

UL or lot no.	Section	Township	Range	Lot Idn	Feet from the	North/South line	Feet from the	East/West line	County
¹² Dedicated Acres ¹³ Joint or Infill ¹⁴ Consolidation Code ¹⁵ Order No.									

NO ALLOWABLE WILL BE ASSIGNED TO THIS COMPLETION UNTIL ALL INTERESTS HAVE BEEN CONSOLIDATED
OR A NON-STANDARD UNIT HAS BEEN APPROVED BY THE DIVISION

¹⁶				¹⁷ OPERATOR CERTIFICATION I hereby certify that the information contained herein is true and complete to the best of my knowledge and belief  Signature ROD L. BAILEY Printed Name PRORATION ANALYST Title 06/08/94 Date	
				¹⁸ SURVEYOR CERTIFICATION I hereby certify that the well location shown on this plat was plotted from field notes of actual surveys made by me or under my supervision, and that the same is true and correct to the best of my belief. 08/05/98 Date of Survey  Signature and Seal of Professional Surveyor  #6992 Certificate Number	

OIL CONSERVATION DIVISION

P.O. Box 2088
Santa Fe, New Mexico 87504-2088

DISTRICT I

P.O. Box 1980, Hobbs, NM 88240

DISTRICT II

P.O. Drawer DD, Artesia, NM 88210

DISTRICT III

1000 Rio Brazos Rd., Aztec, NM 87410

WELL LOCATION AND ACREAGE DEDICATION PLAT

All Distances must be from the outer boundaries of the section

Operator Oryx Energy Company			Lease J. A. Akens		Well No. 6
Unit Letter Q	Section 3	Township 21-S	Range 36-E	County NMPM Lea	
Actual Footage Location of Well: 1980 feet from the South line and 660 feet from the East line					
Ground level Elev. 3561' GR	Producing Formation Yates-Queen	Pool Eumont Yates 7 Rvrs Qn (Pro Gas)		Dedicated Acreage: 320 Acres	

- Outline the acreage dedicated to the subject well by colored pencil or hatchure marks on the plat below.
- If more than one lease is dedicated to the well, outline each and identify the ownership thereof (both as to working interest and royalty).
- If more than one lease of different ownership is dedicated to the well, have the interest of all owners been consolidated by communitization, unitization, force-pooling, etc.?
☐ Yes ☐ No If answer is "yes" type of consolidation _____
If answer is "no" list the owners and tract descriptions which have actually been consolidated. (Use reverse side of this form if necessary.) _____
No allowable will be assigned to the well until all interests have been consolidated (by communitization, unitization, forced-pooling, or otherwise) or until a non-standard unit, eliminating such interest, has been approved by the Division.

OPERATOR CERTIFICATION

I hereby certify that the information contained herein is true and complete to the best of my knowledge and belief.

Signature

Maria L. Perez

Printed Name

Maria L. Perez

Position

Proration Analyst

Company

Oryx Energy Company

Date

4-30-91

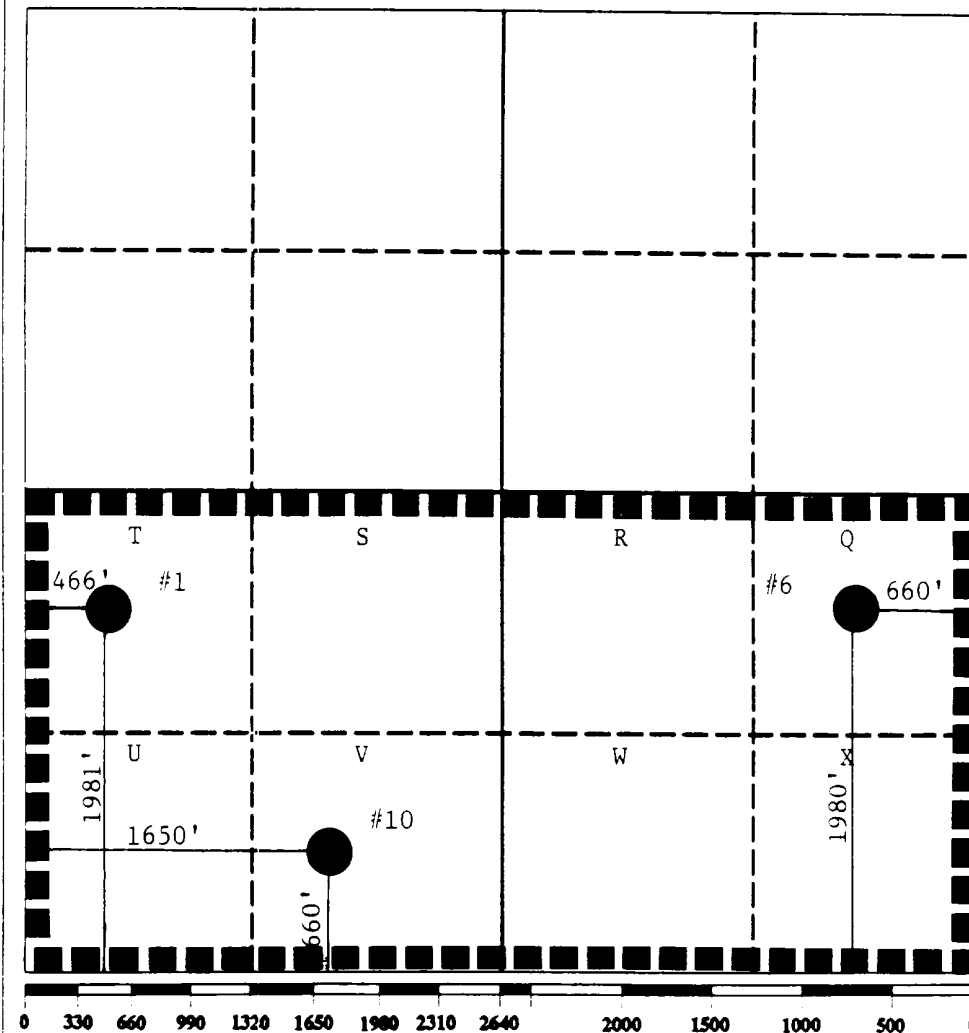
SURVEYOR CERTIFICATION

I hereby certify that the well location shown on this plat was plotted from field notes of actual surveys made by me or under my supervision, and that the same is true and correct to the best of my knowledge and belief.

Date Surveyed

Signature & Seal of
Professional Surveyor

Certificate No.



**NEW MEXICO
OIL CONSERVATION COMMISSION**

Gas Well Plat

Date November 16, 1953

Sun Oil Company J. A. Akens 6
Operator Lease Well No.

Name of Producing Formation Yates - Queens Pool Eumont Gas

No. Acres Dedicated to the Well 160

SECTION <u>3</u>	TOWNSHIP <u>21S</u>	RANGE <u>36E</u>
● ²		★ ¹
● ¹	● ³	● ¹ ● ²
★ ¹	● ⁴	Sun Oil Co. ★ ⁶
● ¹	● ²	160 Ac. ● ³ ● ⁵

I hereby certify that the information given above is true and complete to the best of my knowledge.

Rule 7 R-370-A

110 ac

Name B. E. Warren *B. E. Warren*
Position Manager Natural Gas Dept.
Representing Sun Oil Company
Address Dallas, Texas

(over)

INSTRUCTIONS

1. Is this gas well a dual completion? Yes _____ No X
2. If the answer to Question 1 is Yes, are there any other dually completed wells within the dedicated acreage? Yes _____ No _____

A separate plat must be filed for each gas well, outlining the area dedicated to such well and showing the location of all other wells (oil and gas) within the outlined area.

Mail in duplicate to the district office for the district in which the well is located.

