


1957
DEC 1 11 45

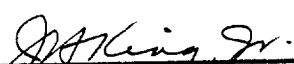
STATE OF TEXAS |
COUNTY OF TARRANT |

BEFORE ME, the undersigned authority, on this day personally appeared J. R. Sherman - Division Gas Engineer of the Fort Worth Production Division of Gulf Oil Corporation, who, after being by me duly sworn, upon his oath states that, to the best of his knowledge, the statements contained in the foregoing Application of Gulf Oil Corporation, dated December 1, 1955, are true and correct. ~~and that copies of such Application were duly deposited on _____, 195____, in the United States post office as registered mail, with all charges prepaid, addressed to each of the parties shown receiving carbon copies of such Application.~~



J. R. Sherman

SUBSCRIBED AND SWORN to before me by the said J. R. Sherman this 6th day of December, 1955, to certify which witness my hand and seal of office.

 J. H. King, Jr.

Notary Public in and for Tarrant
County, Texas

My Commission Expires:
June 1, 1957

all
H. H. H.

NSP-220
Jan 17/56

ED 11 17 45

December 1, 1955

Re: Application for 480-acre Non-Standard Gas Proration Unit, Eumont Gas Pool, Comprising N/2 and SW/4 of Section 33, T-21-S, R-36-E, Lea County, New Mexico

Oil Conservation Commission
State of New Mexico
Santa Fe, New Mexico

Gentlemen:

Gulf Oil Corporation hereby makes application for Administrative approval of a non-standard gas proration unit in the Eumont Gas Pool comprising the N/2 and the SW/4 of Section 33, T-21-S, R-36-E, Lea County, New Mexico, and in support thereof states the following facts:

- (1) Gulf Oil Corporation is the owner and operator of an oil and gas lease known as the Arnett-Rummy State "D" Lease, which comprises all the acreage (640) designated as Section 33, T-21-S, R-36-E, Lea County, New Mexico.
- (2) The State of New Mexico is the lessor and sole royalty owner for the above described section of land.
- (3) The Oil Conservation Commission by Order No. R-485 dated June 30, 1954, ascribed the 160 acres described as the SW/4 of Section 33, T-21-S, R-36-E to Gulf Oil Corporation's William A. Rummy State No. 1, Jalmat Gas Pool, gas well in the SW/4 SW/4 SW/4 Section 34, T-21-S, R-36-E for gas allocation and proration purposes.
- (4) The remaining 480 acres in Section 33 is all within the horizontal limits of the Eumont Gas Pool as defined by the Oil Conservation Commission.
- (5) Gulf Oil Corporation has heretofore made application to drill a new well to be located 1980 feet from the north and west lines of Section 33, T-21-S, R-36-E and to be designated as Gulf's Arnett-Rummy State "D" No. 3. Applicant has also requested ~~permission to attempt to~~ drill complete said well for the production of gas-well gas from

December 1, 1954

Mr. J. Edgar Hoover
Federal Bureau of Investigation
Washington, D. C.

Dear Mr. Hoover:

Reference is made to your letter of October 28, 1954, regarding the above captioned matter.

The information furnished to you on October 28, 1954, regarding the above captioned matter, is being furnished to you for your information. It is noted that you have advised that you are in possession of certain information regarding the above captioned matter.

It is noted that you have advised that you are in possession of certain information regarding the above captioned matter. It is noted that you have advised that you are in possession of certain information regarding the above captioned matter.

Very truly yours,
Special Agent in Charge

Enclosed for you are two copies of a letterhead memorandum dated and captioned as above. It is noted that you have advised that you are in possession of certain information regarding the above captioned matter.

Very truly yours,
Special Agent in Charge

Very truly yours,
Special Agent in Charge

December 1, 1955

the Yates and Seven Rivers Formations and for the production of oil from the Queen Formation. Applicant hereby requests that the above described 480 acres be ascribed to said Arnett-Kansay State "B" No. 3 for gas allocation and proration purposes.

- (6) The proposed non-standard gas proration unit will meet the requirements of Rule 5(b) of the Oil Conservation Commission Order No. R-520 as follows:
- (a) Contiguous quarter-quarter sections will comprise the unit.
 - (b) The proposed unit lies wholly within a single governmental section.
 - (c) All acreage within the proposed unit may reasonably be presumed productive of gas.
 - (d) The length or width of the proposed unit does not exceed 5280 feet.
 - (e) There are not other operators owning interests in the section in which the proposed unit is located, and the well will be more than 1500 feet from any other operators' acreages.
- (7) The approval of this application for a 480-acre non-standard gas proration unit will, in the opinion of the applicant, prevent waste, protect correlative rights and serve the best interest of conservation.

In view of the existence of the facts herein stated and compliance with the provisions of Rule 5(b) of the Oil Conservation Commission's Order No. R-520, Gulf Oil Corporation requests that the Secretary of the Commission approve the above described non-standard gas proration unit.

Respectfully submitted,

GULF OIL CORPORATION

By: 
Division Production Manager

cc: Oil Conservation Commission
P. O. Box 2045
Hobbs, New Mexico

1. The first part of the document is a letter from the author to the editor, in which the author expresses his appreciation for the editor's work and his hope that the editor will accept the manuscript for publication.

2. The second part of the document is a letter from the editor to the author, in which the editor informs the author that the manuscript has been accepted for publication and that the author will receive a proof of the manuscript.

3. The third part of the document is a letter from the author to the editor, in which the author thanks the editor for his letter and informs the editor that the author will be sending the proof to the editor.

4. The fourth part of the document is a letter from the editor to the author, in which the editor informs the author that the proof has been received and that the author will receive a copy of the proof.

5. The fifth part of the document is a letter from the author to the editor, in which the author thanks the editor for his letter and informs the editor that the author will be sending the proof to the editor.

6. The sixth part of the document is a letter from the editor to the author, in which the editor informs the author that the proof has been received and that the author will receive a copy of the proof.

7. The seventh part of the document is a letter from the author to the editor, in which the author thanks the editor for his letter and informs the editor that the author will be sending the proof to the editor.

8. The eighth part of the document is a letter from the editor to the author, in which the editor informs the author that the proof has been received and that the author will receive a copy of the proof.

9. The ninth part of the document is a letter from the author to the editor, in which the author thanks the editor for his letter and informs the editor that the author will be sending the proof to the editor.

10. The tenth part of the document is a letter from the editor to the author, in which the editor informs the author that the proof has been received and that the author will receive a copy of the proof.

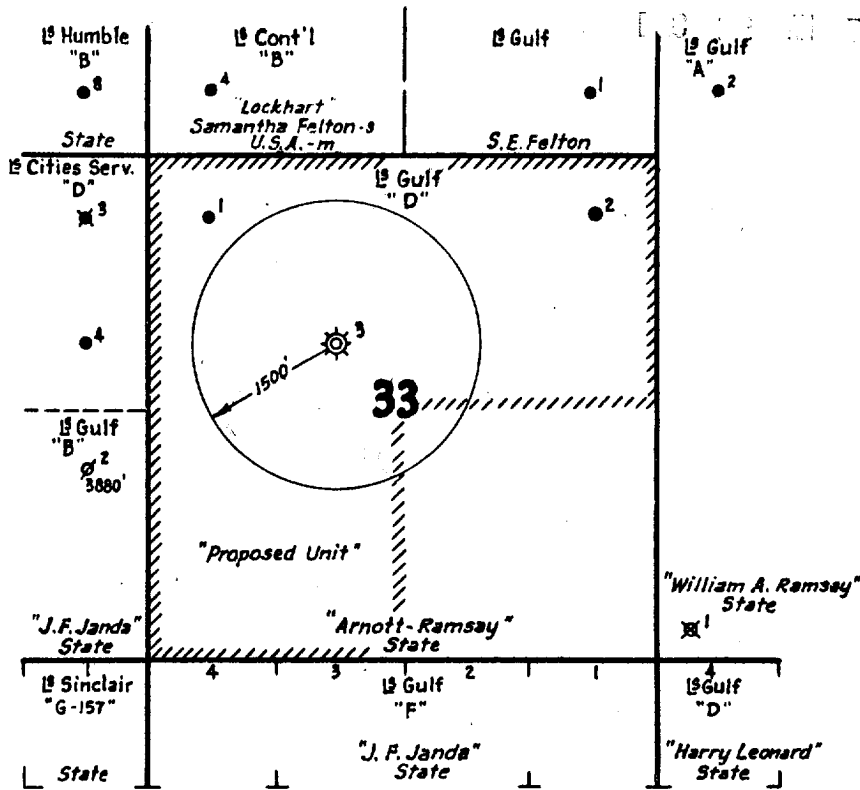
11. The eleventh part of the document is a letter from the author to the editor, in which the author thanks the editor for his letter and informs the editor that the author will be sending the proof to the editor.

12. The twelfth part of the document is a letter from the editor to the author, in which the editor informs the author that the proof has been received and that the author will receive a copy of the proof.

13. The thirteenth part of the document is a letter from the author to the editor, in which the author thanks the editor for his letter and informs the editor that the author will be sending the proof to the editor.

R 36 E

T
21
S



GULF OIL CORPORATION
 FORT WORTH PRODUCTION DIVISION
 Scale 1" = 2,000'

Plat Accompanying Application for
 480-Acre Non-Standard Gas Unit
 (Eumont Gas Pool)

Arnott-Ramsay State "D" Lease
 (Gulf Oil Corporation)