

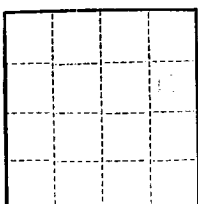
(SUBMIT IN TRIPLICATE)

UNITED STATES
DEPARTMENT OF THE INTERIOR
GEOLOGICAL SURVEY

Land Office

Lease No.

Unit



RECEIVED
JUL 26 1962
SURVEY
MEXICO

SUNDRY NOTICES AND REPORTS ON WELLS

NOTICE OF INTENTION TO DRILL	SUBSEQUENT REPORT OF WATER SHUT-OFF
NOTICE OF INTENTION TO CHANGE PLANS	SUBSEQUENT REPORT OF SHOOTING OR ACIDIZING
NOTICE OF INTENTION TO TEST WATER SHUT-OFF	SUBSEQUENT REPORT OF ALTERING CASING
NOTICE OF INTENTION TO RE-DRILL OR REPAIR WELL	SUBSEQUENT REPORT OF RE-DRILLING OR REPAIR
NOTICE OF INTENTION TO SHOOT OR ACIDIZE	SUBSEQUENT REPORT OF ABANDONMENT
NOTICE OF INTENTION TO PULL OR ALTER CASING	SUPPLEMENTARY WELL HISTORY
NOTICE OF INTENTION TO ABANDON WELL	

(INDICATE ABOVE BY CHECK MARK NATURE OF REPORT, NOTICE, OR OTHER DATA)

Well No. _____ is located _____ ft. from {N
S} line and _____ ft. from {E
W} line of sec. _____

(1/4 Sec. and Sec. No.) (Twp.) (Range) (Meridian)

(Field) (County or Subdivision) (State or Territory)

The elevation of the derrick floor above sea level is _____ ft.

DETAILS OF WORK

(State names of and expected depths to objective sands; show sizes, weights, and lengths of proposed casings; indicate mudding jobs, cementing points, and all other important proposed work)

I understand that this plan of work must receive approval in writing by the Geological Survey before operations may be commenced.

Company _____

Address _____

By _____

Title _____

NEW MEXICO OIL CONSERVATION COMMISSION
WELL LOCATION AND ACREAGE DEDICATION PLAT

FORM C-128
Revised 5/1/57

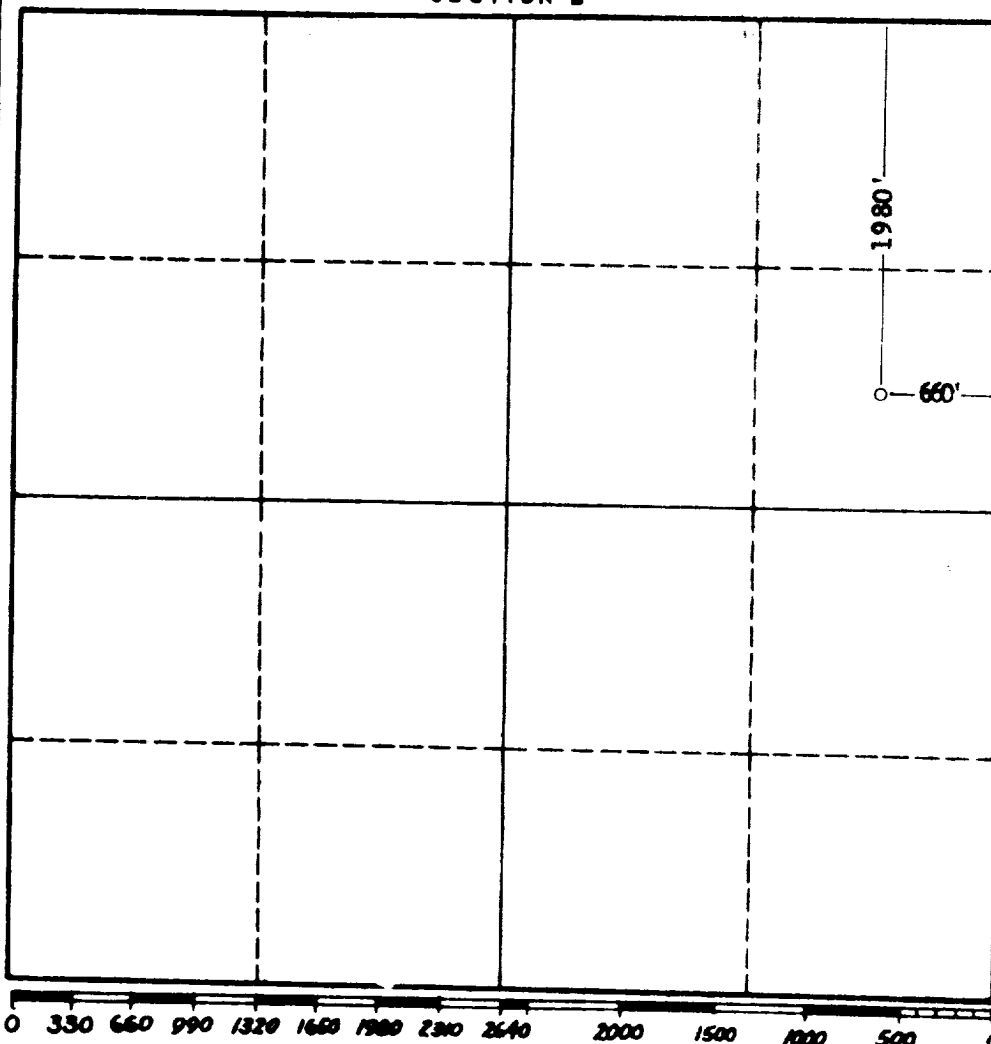
SEE INSTRUCTIONS FOR COMPLETING THIS FORM ON THE REVERSE SIDE

SECTION A

Operator CURTIS HANKAMER			Lease FEDERAL HOLDER		Well No. 1
Unit Letter H	Section 33	Township 23 SOUTH	Range 32 EAST	County LEA	
Actual Footage Location of Well: 1980 feet from the NORTH line and 660 feet from the EAST line					
Ground Level Elev. 3466.2	Producing Formation DELAWARE		Pool WILDCAT		Dedicated Acreage: 40 Acres
<p>1. Is the Operator the only owner in the dedicated acreage outlined on the plat below? YES <u>X</u> NO ____ . ("Owner" means the person who has the right to drill into and to produce from any pool and to appropriate the production either for himself or for himself and another. (65-3-29 (e) NMSA 1935 Comp.)</p> <p>2. If the answer to question one is "no," have the interests of all the owners been consolidated by communication agreement or otherwise? YES ____ NO ____ . If answer is "yes," Type of Consolidation ____</p> <p>3. If the answer to question two is "no," list all the owners and their respective interests below:</p>					
Owner			Land Description		

RECEIVED
JUL 25 1962

SECTION B



CERTIFICATION

I hereby certify that the information in SECTION A above is true and complete to the best of my knowledge and belief.

Name John W West
Position AGENT
Company CURTIS HANKAMER
Date JULY 23, 1962

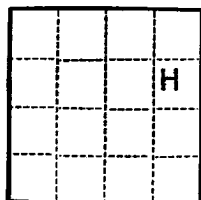
I hereby certify that the well location shown on the plat in SECTION B was plotted from field notes of actual surveys made by me or under my supervision, and that the same is true and correct to the best of my knowledge and belief.

Date Surveyed 7-12-62
Registered Professional Engineer and/or Land Surveyor, JOHN W. WEST
Certificate No. 676
N.M. - P.E. & L.S. NO. 676

Form 9-281a
(Feb. 1961)

District Engineer

COPY TO C. C.

Budget Bureau No. 42-B358.4.
Approval expires 12-31-60.

(SUBMIT IN TRIPLICATE)

HOBBS

UNITED STATES
DEPARTMENT OF THE INTERIOR
GEOLOGICAL SURVEY

AUG 14 AM 7 06

Land Office New Mexico
Lease No. NM-03226-D
Unit H

RECEIVED
JUL 26 1962

SUNDRY NOTICES AND REPORTS ON WELLS

NOTICE OF INTENTION TO DRILL.....	<input checked="" type="checkbox"/>	SUBSEQUENT REPORT OF WATER SHUT-OFF.....	
NOTICE OF INTENTION TO CHANGE PLANS.....		SUBSEQUENT REPORT OF SHOOTING OR ACIDIZING.....	
NOTICE OF INTENTION TO TEST WATER SHUT-OFF.....		SUBSEQUENT REPORT OF ALTERING CASING.....	
NOTICE OF INTENTION TO RE-DRILL OR REPAIR WELL.....		SUBSEQUENT REPORT OF RE-DRILLING OR REPAIR.....	
NOTICE OF INTENTION TO SHOOT OR ACIDIZE.....		SUBSEQUENT REPORT OF ABANDONMENT.....	
NOTICE OF INTENTION TO PULL OR ALTER CASING.....		SUPPLEMENTARY WELL HISTORY.....	
NOTICE OF INTENTION TO ABANDON WELL.....			

(INDICATE ABOVE BY CHECK MARK NATURE OF REPORT, NOTICE, OR OTHER DATA)

July 23, 1962

Holder-Federal

Well No. 1 is located 1980 ft. from N line and 660 ft. from E line of sec. 33
SE/4 NE/4 Sec. 33 23S 32E NMPM
(1/4 Sec. and Sec. No.) (Twp.) (Range) (Meridian)
Wildcat Lea New Mexico
(Field) (County or Subdivision) (State or Territory)

The elevation of the derrick floor above sea level is 3666.2 ft.

DETAILS OF WORK

(State names of and expected depths to objective sands; show sizes, weights, and lengths of proposed casings; indicate mudding jobs, cementing points, and all other important proposed work)

Drill to approximately 5200 feet to test the Delaware Sand. Set approximately 300 feet 8-5/8" surface casing and circulate cement. Run 4-1/2" production casing and cement with sufficient cement to fill minimum of 600 feet of casing annulus. Casing to be run to total depth.

I understand that this plan of work must receive approval in writing by the Geological Survey before operations may be commenced.

Company Curtis Hankamer
214 Security National Bank Bldg.
 Address 1421 Bank of the Southwest Bldg.
Houston 2, Texas
Roswell, New Mexico

By Dorothy N. Dennis
 Title Production Clerk

1. The first part of the document is a letter from the President of the United States to the Congress, dated January 1, 1861. It is a very important document, as it sets out the policy of the new administration.

2. The second part of the document is a report from the Secretary of the Treasury, dated January 1, 1861. It contains a detailed account of the financial state of the country at the beginning of the year.

3. The third part of the document is a report from the Secretary of the Interior, dated January 1, 1861. It contains a detailed account of the state of the public lands and the progress of the various departments under his control.

4. The fourth part of the document is a report from the Secretary of the War, dated January 1, 1861. It contains a detailed account of the state of the army and the progress of the various departments under his control.

5. The fifth part of the document is a report from the Secretary of the Navy, dated January 1, 1861. It contains a detailed account of the state of the navy and the progress of the various departments under his control.

6. The sixth part of the document is a report from the Secretary of the State, dated January 1, 1861. It contains a detailed account of the state of the foreign relations of the country and the progress of the various departments under his control.

7. The seventh part of the document is a report from the Secretary of the Education, dated January 1, 1861. It contains a detailed account of the state of the public education system and the progress of the various departments under his control.

8. The eighth part of the document is a report from the Secretary of the Agriculture, dated January 1, 1861. It contains a detailed account of the state of the agriculture of the country and the progress of the various departments under his control.

9. The ninth part of the document is a report from the Secretary of the Commerce, dated January 1, 1861. It contains a detailed account of the state of the commerce of the country and the progress of the various departments under his control.

10. The tenth part of the document is a report from the Secretary of the Public Works, dated January 1, 1861. It contains a detailed account of the state of the public works of the country and the progress of the various departments under his control.