

New Mexico
 Energy Minerals and Natural Resources Department
 Oil Conservation Division
 2040 South Pacheco Street
 Santa Fe, New Mexico 87505
 (505) 827-7131

Form C-139
 Revised 06/99

SUBMIT ORIGINAL
 PLUS 2 COPIES
 TO APPROPRIATE
 DISTRICT OFFICE

APPLICATION FOR
 RESTORATION PROJECT

H-0676

Street I - (505) 293-6191
 25 N. French Dr
 Hobbs, NM 88241-1940
 Street II - (505) 748-1283
 1 S. First
 Hobbs, NM 88210
 Street III - (505) 334-6178
 100 Rio Brazos Road
 Hobbs, NM 87410
 Street IV - (505) 827-7131

Operator and Well:

Operator name & address Exxon Mobil Corporation P. O. Box 4358 Houston, TX 77210-4358						OGRID Number 007673			
Contact Party Nancy Andrews						Phone (713) 431-1405			
Property Name J L Greenwood				Well Number 10		API Number 30-025-10131			
JL P	Section 9	Township 22S	Range 37E	Feet From The 677	North/South Line South	Feet From The 753	East/West Line East	County Lea	

I. Pool and Production Restoration:

Previous Producing Pool(s) (If change in Pools):
Producing from same zone Blinebry Oil & Gas (Oil) Pool 6660

Date Production Restoration started: 7/19/01 Date Well Returned to Production: 7/25/01

Describe the process used to return the well to production. (Attach additional information if necessary):
Workover to clean and acidize perfs (See attached)

II. Identify the period and Division records which show the Well had thirty (30) days or less production for the twenty-four consecutive months prior to restoring production:

Records Showing Well produced less than 30 days during 24 period:

<input type="checkbox"/> Well file record showing that well was plugged <input checked="" type="checkbox"/> ONGARD production data	Month/Year (Beginning of 24 month period): <u>7/1999</u>
<input type="checkbox"/> OCD Form C-115 (Operator's Monthly Report)	Month/Year (End of 24 month period): <u>6/2001</u>


IV. Affidavit:

State of Texas)
) ss.
 County of Harris)
Nancy Andrews, being first duly sworn, upon oath states:

- I am the Operator, or authorized representative of the Operator, of the above-referenced Well
- I have personal knowledge of the facts contained in this Application.
- This application is complete and correct.

Signature Nancy Andrews Title Controls Analyst Date 7/11/02

SUBSCRIBED AND SWORN TO before me this 11th day of July, 2002.



LINDA D. GOULD
 Notary Public, State of Texas
 My Commission Expires 07-18-02

Linda D. Gould
 Notary Public

JUL 2002
 FILED
 Hobbs
 D&D

My Commission expires: 7-18-02

FOR OIL CONSERVATION DIVISION USE ONLY:

V. CERTIFICATION OF APPROVAL:
 This Application is hereby approved and the above-referenced well is designated a Production Restoration Project. By copy hereof, the Division notifies the Secretary of the Taxation and Revenue Department of this Approval and certifies that production was restored on: 7/25/2001

Signature District Supervisor <u>[Signature]</u>	OCD District <u>1</u>	Date <u>7/18/02</u>
---	--------------------------	------------------------

VI. DATE OF NOTIFICATION TO THE SECRETARY OF THE TAXATION AND REVENUE DEPARTMENT: _____

mfp

**State of New Mexico
Energy, Minerals and Natural Resources Department**

Form C-105
Revised 1-1-89

Submit to Appropriate District Office
State Lease - 6 copies
Fee Lease - 5 copies
DISTRICT I
1625 N. French, Hobbs, NM 88240
DISTRICT II
811 South First, Artesia, NM 88210
DISTRICT III
1006 Rio Brazos Rd., Aztec, NM 87410
DISTRICT IV
2040 Pacheco, Santa Fe, NM 87505

OIL CONSERVATION DIVISION
P.O. Box 2088
Santa Fe, New Mexico 87504-2088

WELL API NO. 30-025-10131
5. Indicate Type of Lease STATE <input type="checkbox"/> FEE <input checked="" type="checkbox"/>
6. State Oil & Gas Lease No.

WELL COMPLETION OR RECOMPLETION REPORT AND LOG

1a. Type of Well: OIL WELL <input checked="" type="checkbox"/> GAS WELL <input type="checkbox"/> DRY <input type="checkbox"/> OTHER _____		7. Lease Name or Unit Agreement Name J L Greenwood	
b. Type of Completion NEW WELL <input type="checkbox"/> WORK OVER <input checked="" type="checkbox"/> DEEPEN <input type="checkbox"/> PLUG BACK <input type="checkbox"/> DIFF RESVR <input type="checkbox"/> OTHER _____		8. Well No. 10	
2. Name of Operator Exxon Mobil Corporation		9. Pool name or Wildcat Blinebry Oil and Gas (Oil)	
3. Address of Operator P.O. Box 4358 Houston TX 77210-4358			
4. Well Location Unit Letter P : 677 Feet From The south Line and 753 Feet From The east Line Section 9 Township 22S Range 37E NMPM Lea County			
10. Date W/O began 07/19/2001	11. Date T.D. Reached	12. Date Compl. (Ready to Prod.) 07/25/2001	13. Elevations (DF & RKB, RT, GR, etc.) 3430' K.B. 3416 G.L.
14. Elev. Casinghead	15. Total Depth 7711'	16. Plug Back T.D. 5880'	17. If Multiple Compl. How Many Zones?
18. Intervals Drilled By	19. Producing Interval(s), of this completion - Top, Bottom, Name 5409' - 5811' - Blinebry Oil and Gas (Oil)	20. Was Directional Survey Made no	21. Type Electric and Other Logs Run
22. Was Well Cored	23. CASING RECORD (Report all strings in well)		

CASING SIZE	WEIGHT LB/FT.	DEPTH SET	HOLE SIZE	CEMENTING RECORD	AMOUNT PULLED
10-3/4"	75#, 40.5#, 32#	392'	15"	300 sx	---
7-5/8"	26.4#	2793'	9-7/8"	1200 sx	---
5-1/2"	17#, 15.5#, 14#	7710'	6-3/4"	600 sx	---


24. LINER RECORD				25. TUBING RECORD		
SIZE	TOP	BOTTOM	SACKS CEMENT	SCREEN	SIZE	DEPTH SET
					2-7/8"	5615'

26. Perforation record (interval, size, and number)	27. ACID, SHOT, FRACTURE, CEMENT, SQUEEZE, ETC.	
	DEPTH INTERVAL	AMOUNT AND KIND MATERIAL USED
	5611-5820	Clean out.
	5409-5811	Acidize perms w/12,000 gals 15% HCL.

28. PRODUCTION					
Date First Production 07/25/2001	Production Method (Flowing, gas lift, pumping - Size and type pump) Pumping - 1-1/4" Rod Pump			Well Status (Prod.- or Shut-in) Producing	
Date of Test 08/19/2001	Hours Tested 24 hrs	Choke Size	Prod'n For Test Period	Oil - Bbl. 6	Gas - MCF 114
Flow Tubing Press.	Casing Pressure	Calculated 24-Hour Rate	Oil - Bbl.	Gas - MCF	Water - Bbl. 21
29. Disposition of Gas (Sold, used for fuel, vented, etc.) Sold					Test Witnessed By

30. List Attachments C-104, C-103	31. I hereby certify that the information shown on both sides of this form is true and complete to the best of my knowledge and belief
---	--

Signature Linda Koch Printed Name Linda G. Koch Contract Completion Admin. Title (713) 431-1287 Date 12/01/2001



INSTRUCTIONS

is from is to be filed with the appropriate District Office of the Division not later than 20 days after the completion of any newly-drilled deepened well. It shall be accompanied by one copy of all electrical and radio-activity logs run on the well and a summary of all Special tests conducted, including drill stem tests. All depths reported shall be measured depths. In the case of directionally drilled wells, true vertical depths shall also be reported. For multiple completions, Items 25 through 29 shall be reported for each zone. The form is to be filed in quintuplicate except on state land, where six copies are required. See Rule 1105.

INDICATE FORMATION TOPS IN CONFORMANCE WITH GEOGRAPHICAL SECTION OF

Southeastern New Mexico

Northwestern New Mexico

- | | | | |
|--------------------------|------------------------|-----------------------------|------------------------|
| T. Anhy _____ | T. Canyon _____ | T. Ojo Alamo _____ | T. Penn. "B" _____ |
| T. Salt _____ | T. Strawn _____ | T. Kirtland-Fruitland _____ | T. Penn. "C" _____ |
| T. Salt _____ | T. Atoka _____ | T. Pictured Cliffs _____ | T. Penn. "D" _____ |
| T. Yates _____ | T. Miss _____ | T. Cliff House _____ | T. Leadville _____ |
| T. 7 Rivers _____ | T. Devonian _____ | T. Menefee _____ | T. Madison _____ |
| T. Queen _____ | T. Silurian _____ | T. Point Lookout _____ | T. Elbert _____ |
| T. Grayburg _____ | T. Montoya _____ | T. Mancos _____ | T. McCracken _____ |
| T. San Andres _____ | T. Simpson _____ | T. Gallup _____ | T. Ignacio Otzte _____ |
| T. Glorieta _____ | T. McKee _____ | Base Greenhorn _____ | T. Granite _____ |
| T. Paddock _____ | T. Ellenburger _____ | T. Dakota _____ | T. _____ |
| T. Blinberry _____ | T. Gr. Wash _____ | T. Morrison _____ | T. _____ |
| T. Tubb _____ | T. Delaware Sand _____ | T. Todilto _____ | T. _____ |
| T. Drinkard _____ | T. Bone Springs _____ | T. Entrada _____ | T. _____ |
| T. Abo _____ | T. _____ | T. Wingate _____ | T. _____ |
| T. Wolfcamp _____ | T. _____ | T. Chinle _____ | T. _____ |
| T. Penn _____ | T. _____ | T. Permian _____ | T. _____ |
| T. Cisco (Bough C) _____ | T. _____ | T. Penn "A" _____ | T. _____ |

OIL OR GAS SANDS OR ZONES

No. 1, _____ to _____
 from No. _____ to _____

No. 3, from _____ to _____
 No. 4, from _____ to _____

IMPORTANT WATER SANDS

Include data on rate of water inflow and elevation to which water rose in hole.

No. 1, from _____ to _____ feet
 No. 2, from _____ to _____ feet
 No. 3, from _____ to _____ feet

LITHOLOGY RECORD (Attach additional sheet if necessary)

From	To	Thickness in Feet	Lithology	From	To	Thickness in Feet	Lithology



DISTRICT I 1625 N. French Dr., Hobbs, NM 88240
DISTRICT II 811 South First, Artesia NM 88210
DISTRICT III 1000 Rio Brazos Rd., Aztec, NM 87410
DISTRICT IV 2040 South Pacheco, Sante Fe, NM 87505

OIL CONSERVATION DIVISION P.O. Box 2088 Santa Fe, New Mexico 87504-2088

WELL API NO. 30-025-10131
5. Indicate Type of Lease STATE [] FEE [X]
6. State Oil & Gas Lease No.
7. Lease Name or Unit Agreement Name J L Greenwood
8. Well No. 10
9. Pool name or Wildcat Blinebry Oil and Gas (Oil)
10. Elevation (Show whether DR, RKB, RT, GR, etc.)

SUNDRY NOTICES AND REPORTS ON WELLS (DO NOT USE THIS FORM FOR PROPOSALS TO DRILL OR TO DEEPEN OR PLUG BACK TO A DIFFERENT RESERVOIR. USE 'APPLICATION FOR PERMIT' (FORM C-101) FOR SUCH PROPOSALS)
1. Type of Well: Oil Well [X] Gas Well [] Other []
2. Name of Operator Exxon Mobil Corporation
3. Address of Operator P.O. Box 4358 Houston TX 77210-4358
4. Well Location Unit Letter P 677 Feet From The south Line and 753 Feet From The east Line Section 9 Township 22S Range 37E NMPH Lea County
11. Check Appropriate Box to Indicate Nature of Notice, Report, or Other Data

NOTICE OF INTENTION TO:

- PERFORM REMEDIAL WORK [] PLUG AND ABANDON []
TEMPORARILY ABANDON [] CHANGE PLANS []
PULL OR ALTER CASING [] MULTIPLE COMPLETION []
OTHER: []

SUBSEQUENT REPORT OF:

- REMEDIAL WORK [X] ALTERING CASING []
COMMENCE DRILLING OPNS. [] PLUG & ABANDONMENT []
CASING TEST AND CEMENT JOB []
OTHER: []

12. Describe proposed or completed operations. (Clearly state all pertinent details, and give pertinent dates, including estimated date of starting any proposed work) SEE RULE 1103. (For Multiple Completions: Attach wellbore diagram of proposed completion or recompletion)

NOTE: The original scope of work was not done (well is not commingled). Well is still producing from the Blinebry Oil and Gas (Oil) pool only. Upon re-entering well, it was discovered that the perms were covered with fill. Wellbore was cleaned out, acidized, and returned to production.

7-20-01 POOH w/43 jts kill string. PU 4-3/4" drill bid and 4 drill collars. RIH on 2-7/8" tbg to 5611'. POOH to top perf. SIFN.

7-23-01 RIH w/20 jts 2-7/8" tbg. Tagged @ 5611'. RU reverse unit & drilled to 5820'. Circ clean (iron sulfide & frac sand). RD reverse unit. POOH w/210 jts. Laid down 4 drill collars & 4-3/4" bit. RIH w/kill string. SIFN.

7-24-01 PU packer & RIH to 5281'. RU Petroplex. Acidized w/12,000 gals 15% HCL. RIH tagged @ 5830'. POOH w/packer. RIH w/BPMA, slotted sub, SN, IPC, 14 jts tbg, TAC, & 168 jts 2-7/8" tbg. SIFN.

7-25-01 Pmpd 30 bbls down csg to kill well. Removed BOP. Flanged up wellhead w/16 pts on TAC. Hung well on.

I hereby certify that the information above is true and complete to the best of my knowledge and belief.

SIGNATURE Linda Koch TITLE Contract Completion Admin. DATE 12/01/2001

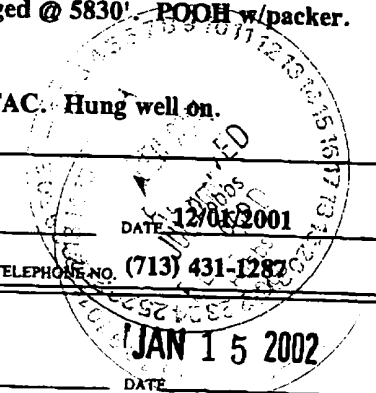
TYPE OR PRINT NAME Linda G. Koch

TELEPHONE NO. (713) 431-1282

This space for State Use

APPROVED BY TITLE DATE

CONDITIONS OF APPROVAL IF ANY:



District I
1625 N. French, Hobbs, NM 88240
District II
811 South First, Artesia NM 88210
District III
1000 Rio Brazos Rd., Aztec, NM 87410
District IV
2040 Pacheco, Santa Fe, NM 87505

State of New Mexico
Energy, Minerals & Natural Resources Department
OIL CONSERVATION DIVISION
2040 South Pacheco
Santa Fe, NM 87505

Form C-104
Revised March 25, 1999
Instructions on back
Submit to Appropriate District Office
5 Copies

AMENDED REPORT

I. REQUEST FOR ALLOWABLE AND AUTHORIZATION TO TRANSPORT

1 Operator Name and Address Exxon Mobil Corporation P.O. Box 4358 Houston TX 77210-4358		2 OGRID Number 007673
4 API Number 30-025-10131		3 Reason for Filing Code RC, AO
5 Pool Name Blinebry Oil and Gas (Oil)		6 Pool Code 6660
7 Property Code 4179	8 Property Name J L Greenwood	9 Well Number 10

II. 10 Surface Location

UL or lot no.	Section	Township	Range	Lot Idn.	Feet from the	North/South line	Feet from the	East/West Line	County
	9	22S	37E		677	south	753	east	Lea

11 Bottom Hole Location

UL or lot no.	Section	Township	Range	Lot Idn.	Feet from the	North/South line	Feet from the	East/West Line	County
12 Lse Code P	13 Producing Method Code P		14 Gas Connection Date 7/25/01		15 C-129 Permit Number		16 C-129 Effective Date		17 C-129 Expiration Date

III. Oil and Gas Transporters

18 Transporter OGRID	19 Transporter Name and Address	20 POD	21 O/G	22 POD ULSTR Location and Description
024650	Dyegy Midstream Services 1000 Louisiana Suite 5800 Houston, TX 77002	0949530	G	I-09-22S-37E J. L. Greenwood T/B #1
022507	Equillon Pipeline Co. LLC P.O. Box 880 Kermit, TX 79745	0949510	O	(same as gas)

IV. Produced Water

23 POD 949550	24 POD ULSTR Location and Description (same as gas)
-------------------------	---

V. Well Completion Data

25 Date w/o began 07/19/2001	26 Ready Date 07/25/2001	27 TD 7711'	28 PBD 5880'	29 Perforation 5409' - 5811'	30 DHC MC
31 Hole Size		32 Casing & Tubing Size		33 Depth Set	
10-3/4"		75#, 40.5#, 32#		392'	
7-5/8"		26.4#		2793'	
5-1/2"		17#, 15.5#, 14#		7710'	
				300 sx	
				1200 sx	
				600 sx	

VI. Well Test Data

35 Date New Oil 07/25/2001	36 Gas Delivery Date 07/25/2001	37 Test Date 08/19/2001	38 Test Length 24 hrs	39 Tbg. Pressure	40 Csg. Pressure
41 Choke Size	42 Oil 6	43 Water 21	44 Gas 114	45 AOF	46 Test Method P

47 I hereby certify that the rules of the Oil Conservation Division have been complied with and that the information given above is true and complete to the best of my knowledge and belief. Signature: <i>Linda Koch</i> Printed Name: Linda G. Koch Title: Contract Completion Admin. Date: 12/01/2001		OIL CONSERVATION DIVISION ORIGINAL SIGNED BY PAUL F. KAUTZ Title: PETROLEUM ENGINEER Approved by Date: JAN 15 2002	
48 If this is a change of operator fill in the OGRID number and name of the previous operator.			

Previous Operator Signature	Printed Name	Title	Date
-----------------------------	--------------	-------	------