

UNITED STATES
DEPARTMENT OF THE INTERIOR
BUREAU OF LAND MANAGEMENT

me
N.M. Oil Cons. Division
1625 N. French Dr.
Hobbs, NM 88240
FORM APPROVED
Bureau No. 1004-0135
Expires 03/31, 1993

SUNDRY NOTICES AND REPORTS ON WELLS

Do not use this form for proposals to drill or to deepen or reentry to a different reservoir.
Use "APPLICATION FOR PERMIT—" for such proposals

SUBMIT IN TRIPLICATE

1. Type of Well
 Oil Well Gas Well Other _____

2. Name of Operator
DEVON ENERGY PRODUCTION COMPANY, LP.

3. Address and Telephone No.
20 NORTH BROADWAY, SUITE 1100, OKLAHOMA CITY, OKLAHOMA 73102 (405) 228-7512

4. Location of Well (Footage. Sec., T., R., M., or Survey Description)
Sections, 15 23S, 32E

5. Lease Designation and Serial No.
88240

6. If Indian, Allottee or Tribe Name

7. If Unit or CA, Agreement Designation

8. Well Name and No.
Tomcat 15 Federal 2 & 3

9. API Well No.
30-025-33909 & 30-025-35524

10. Field and Pool, or Exploratory Area
Diamondtail Delaware

11. County or Parish, State
Lea, NM

CHECK APPROPRIATE BOX(S) TO INDICATE NATURE OF NOTICE, REPORT, OR OTHER DATA

TYPE OF SUBMISSION	TYPE OF ACTION
<input checked="" type="checkbox"/> Notice of Intent	<input type="checkbox"/> Abandonment
<input type="checkbox"/> Subsequent Report	<input type="checkbox"/> Recompletion
<input type="checkbox"/> Final Abandonment Notice	<input type="checkbox"/> Plugging Back
	<input type="checkbox"/> Casing Repair
	<input type="checkbox"/> Altering Casing
	<input checked="" type="checkbox"/> Other <u>Surface Commingle</u>
	<input type="checkbox"/> Change of Plans
	<input type="checkbox"/> New Construction
	<input type="checkbox"/> Non-Routine Fracturing
	<input type="checkbox"/> Water Shut-Off
	<input type="checkbox"/> Conversion to Injection
	<input type="checkbox"/> Dispose Water

(Note: Report results of multiple completion on Well Completion or Recompletion Report and Log form.)

13. Describe Proposed or Completed Operations (Clearly state all pertinent details, and give pertinent dates, including estimated date of starting any proposed work. If well is directionally drilled, give subsurface locations and measured and true vertical depths for all markers and zones pertinent to this work.)*

Devon Energy Production Company, L.P. requests approval for surface commingling and off lease storage and measurement of hydrocarbon production form the following wells:

- Tomcat 15 Federal #2
- Tomcat 15 Federal #3

The interest owners have been notified via certified mail. See attached.

RECEIVED
 APR 30 11 08 AM '02
 OIL AND GAS DIVISION
 FEDERAL RESERVE BANK OF OKLAHOMA CITY

14. I hereby certify that the foregoing is true and correct

Signed *Karen A. Cottom* Title Engineering Technician Date April 25, 2002

Approved by (ORIG. SGD.) DAVID R. GLASS Title _____ Date _____

Conditions of approval, if any:
MAY 7 2002

Title 18 U.S.C. Section 1001, no person knowingly and willfully to make to any department or agency of the United States any false, fictitious or fraudulent statements or representations as to any matter within its jurisdiction.

**SEE ATTACHED FOR
CONDITIONS OF APPROVAL**

OIL CONSERVATION DIVISION

P.O. Box 2088 Santa Fe, New Mexico 87504-2088

DISTRICT I P.O. Box 1980, Hobbs, NM 88240
DISTRICT II P.O. Drawer DD, Artesia, NM 88210
DISTRICT III 1000 Rio Brazos Rd, Aztec, NM 87410

WELL API NO. 30-025-33909 & 30-025-35524
5. Indicate Type of Lease STATE [] FEE []
6. State Oil & Gas Lease No.
7. Lease Name or Unit Agreement Name Tomcat 15 Federal
8. Well No. 2 & 3
9. Pool name or Wildcat Diamondtail - Delaware

SUNDRY NOTICES AND REPORTS ON WELLS

(DO NOT USE THIS FORM FOR PROPOSALS TO DRILL OR TO DEEPEN OR PLUG BACK TO A DIFFERENT RESERVOIR. USE "APPLICATION FOR PERMIT" (FORM C-101) FOR SUCH PROPOSALS.)

1. Type of Well [X] Oil Well [] Gas Well [] Other

2. Name of Operator DEVON ENERGY PRODUCTION COMPANY, LP

3. Address of Operator 20 NORTH BROADWAY, SUITE 1500, OKLAHOMA CITY, OKLAHOMA 73102 (405) 228-7512

4 Well Location Unit Letter : Feet From The Line and Feet From The Line
Section 15 Township 23S Range 32E NMPM Lea County

10. Elevation (Show whether DF, RKB, RT, GR, etc.)

Check Appropriate Box To Indicate Nature Of Notice, Report, Or Other Data

NOTICE OF INTENTION TO:

PERFORM REMEDIAL WORK [] PLUG AND ABANDON []
TEMPORARILY ABANDON [] CHANGE PLANS []
PULL OR ALTER CASING []
OTHER: Surface Commingle [X]

SUBSEQUENT REPORT OF:

REMEDIAL WORK [] ALTERING CASING []
COMMENCE DRILLING OPNS. [] PLUG AND ABANDONMENT []
CASING TEST AND CEMENT JOB []
OTHER: []

13. Describe Proposed or Completed Operations (Clearly state all pertinent details, and give pertinent dates, including estimated date of starting any proposed work.) SEE RULE 1103.

Devon Energy Production Company, LP requests approval for surface commingling and off lease storage and measurement of hydrocarbon production from the following wells:

- Tomcat 15 Federal #2 30-025-33909
Tomcat 15 Federal #3 30-025-35524

The interest owners have been notified via certified mail. See attached



I hereby certify that the information above is true and complete to the best of my knowledge and belief.

SIGNATURE [Handwritten Signature]

TITLE ENGINEERING TECHNICIAN

DATE

TYPE OR PRINT NAME Karen Cottom

TELEPHONE NO. (405) 235-3611

(This space for State use)

Approved by

TITLE

DATE

Conditions of approval, if any:

APPLICATION FOR SURFACE COMMINGLING
OFF LEASE STORAGE AND MEASUREMENT APPROVAL

Bureau of Land Management
620 E. Greene Street
Carlsbad, NM 88220

Devon Energy Production Company, L.P. requests approval for surface commingling and off lease storage and measurement of hydrocarbon production from the following wells on Federal Lease No. NM-84728

Lease Name: Tomcat 15 Federal

Well No.	UL	Sec	Twp	Rng	Formation
2	J	15	23S	32E	Diamondtail, Delaware

with hydrocarbon production from the following wells on Federal Lease No. NM-95642

Lease Name: Tomcat 15 Federal

Well No.	UL	Sec	Twp	Rng	Formation
3	D	15	23S	32E	Diamondtail, Delaware

Production from the wells involved is as follows:

	Date	BOPD	Oil Gravity	MCFPD
Tomcat 15 Federal #2	(4/20/02)	11	39°	22
Tomcat 15 Federal #3	(4/20/02)	5	39°	7

Exhibit I is a schematic, which shows the equipment that will be utilized to determine well production from each lease. A map (Exhibit II) is enclosed that shows the lease numbers and location of all leases and wells that will contribute production to the proposed commingled facility

The oil storage and measuring facility is located in UL, J, Section 15, T23S, R32E on lease No. NM 84728 in Lea County, New Mexico. The BLM will be notified if there is any future change in the facility location.

Process and Flow Description: All production will be pumped out the tubing and will go through a flowline to a header at the battery. Wells will be tested by switching into the test treater, which will separate the oil, gas and water and allow the oil to be measured in a test tank, the gas measured w/an orifice meter, and the water by means of a meter.

Production Allocation: Production allocation will be based on periodic well tests as described above. Allocation of total gas recorded by the Sales Gas Meter will be based on these tests.


The overriding royalty owners, and NMOCD have been notified of this proposal.


The proposed commingling of production is in the interest of conservation and will not result in reduced royalty or improper measurement of production.

The proposed commingling is necessary for hydrocarbon development and operation on the above referenced Federal leases.

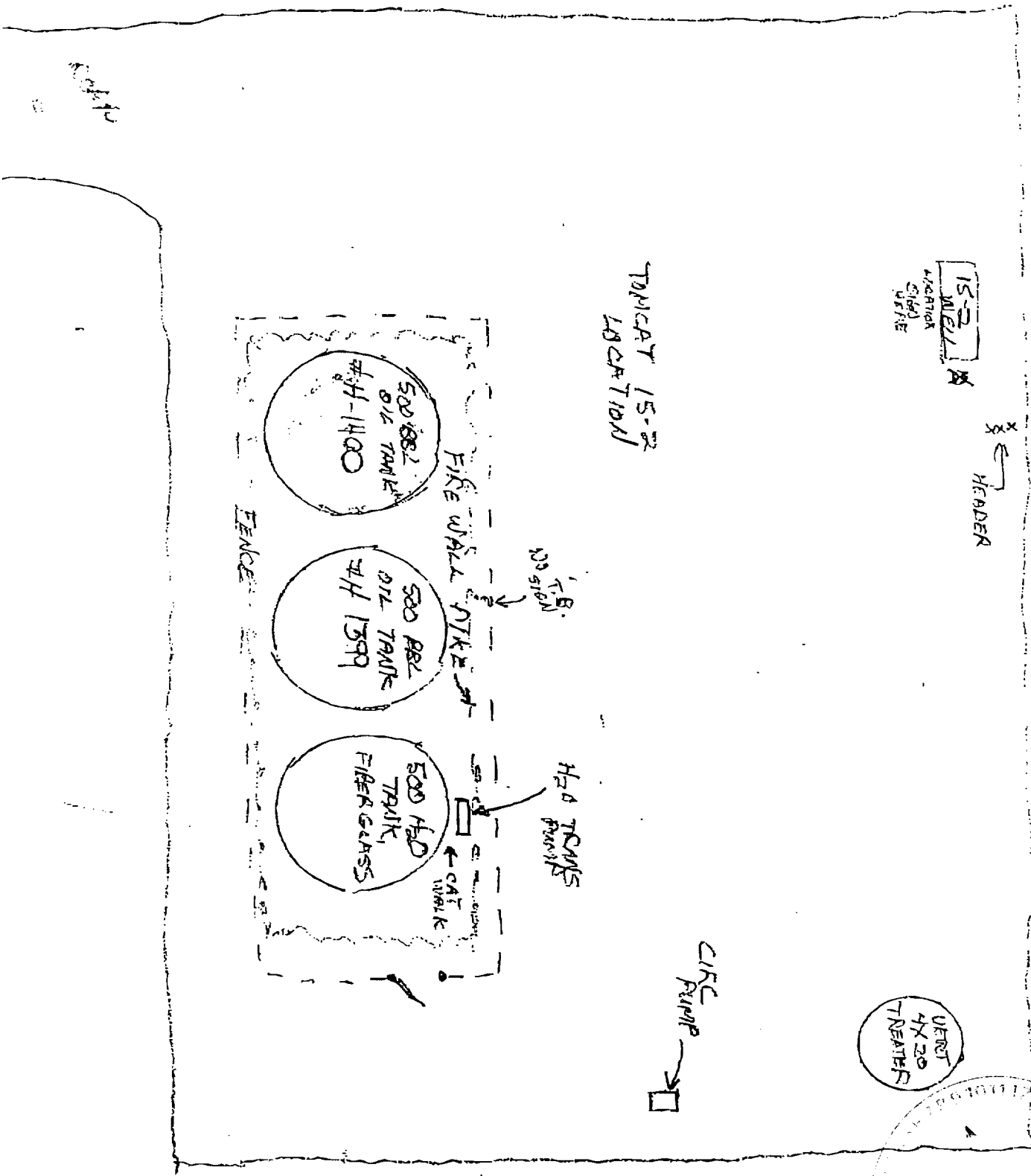
We understand that the requested approval will not constitute the granting of any right-of way or construction rights not granted by the lease instrument. We have submitted an application for the necessary right-of way approvals to the BLM's Realty section.

Signed: Karen Cottom
Name: Karen Cottom
Title: Engineering Technician
Date: April 24, 2002





Tom Cat 15 Ford & Salt.



North ↑

UNITED STATES
DEPARTMENT OF THE INTERIOR
BUREAU OF LAND MANAGEMENT

NOTICE OF INCIDENTS OF NONCOMPLIANCE

Certified Mail-Return Receipt Requested

Hand Delivered, Received by _____

Identification	
Lease	NMNM 95642
CA	
Unit	
PA	

Bureau of Land Management Office BUREAU OF LAND MANAGEMENT		Operator DEVON ENERGY PRODUCTION CO.	
Address 414 WEST TAYLOR HOBBS, N.M. 88240		Address 20 N. BROADWAY, SUITE 1500 OKLAHOMA CITY OK. 73102	
Telephone (505) 393-3612		Attention	
Site Name TOM CAT 15 FED.	Well or Facility Identification WELL #3	¼ ¼ Sec. NWSE 15	Township 23S
Inspector S. CAFFEY		Range 32E	Meridian NMPM

THE FOLLOWING VIOLATION WAS FOUND BY BUREAU OF LAND MANAGEMENT INSPECTORS ON THE DATE AND AT THE SITE LISTED ABOVE.

Date	Time (24-hour clock)	Violation	Gravity of Violation
04/12/02	14:00	43 CFR 3162.7-3	MINOR
Corrective Action To be Completed by	Date Corrected	Assessment for Noncompliance	Assessment Reference
30 DAYS FROM RECEIPT / /		\$	43 CFR 3163.1 ()

Remarks: GAS PRODUCTION IS BEING MEASURED COMMINGLED OFF LEASE WITH OUT PRIOR APPROVAL.
 MEASURE GAS ON LEASE OR SUBMIT TO THIS OFFICE A ON A SUNDRY FORM 3160-5 A REQUEST TO COMMINGLE MEASURE AND SALE GAS OFF LEASE.

When violation is corrected, sign this notice and return to above address.

Company Representative Title Engineering Technician Signature Karen Cotton Date 4-24-02

Company Comments send sundry to BLM + OUS requesting surface commingling + off lease storage.

WARNING

Incidents of Noncompliance correction and reporting time frames begin upon receipt of this Notice or 7 business days after the date it is mailed, whichever is earlier. Each violation must be corrected within the prescribed time from receipt of this Notice and reported to the Bureau of Land Management office at the address shown above. Please note that you already may have been assessed for noncompliance (see amount under "Assessment for Noncompliance"). If you do not comply as noted above under "Corrective Action To Be Completed By," you may incur an additional assessment under (43 CFR 3163.1) and may also incur Civil Penalties (43 CFR 3163.2). All self-certified corrections must be postmarked no later than the next business day after the prescribed time for correction.

Section 109(d)(1) of the Federal Oil and Gas Royalty Management Act of 1982, as implemented by the applicable provisions of the operating regulations at Title 43 CFR 3163.2(f)(1), provides that any person who "knowingly or willfully" prepares, maintains, or submits false, inaccurate, or misleading reports, notices, affidavits, records, data, or other written information required by this part shall be liable for a civil penalty of up to \$25,000 per violation for each day such violation continues, not to exceed a maximum of 20 days.

REVIEW AND APPEAL RIGHTS

A person contesting a violation shall request a State Director review of the Incidents of Noncompliance. This request must be filed within 20 working days of receipt of the Incidents of Noncompliance with the appropriate State Director (see 43 CFR 3165.3). The State Director review decision may be appealed to the Interior Board of Lands Appeals, 4015 Wilson Blvd., Arlington, VA 22203 (see 43 CFR 3165.4). Contact the above listed Bureau of Land Management office for further information.

Signature of Bureau of Land Management Authorized Officer Stephen J Caffey Date 04/15/02 Time 10:00

FOR OFFICE USE ONLY

Number	Date	Assessment	Penalty	Termination
--------	------	------------	---------	-------------

Type of Inspection:

**UNITED STATES
DEPARTMENT OF THE INTERIOR
BUREAU OF LAND MANAGEMENT**

NOTICE OF INCIDENTS OF NONCOMPLIANCE

Certified Mail-Return Receipt Requested

Hand Delivered, Received by _____

Identification	
Lease	NMNM 95642
CA	
Unit	
PA	

Bureau of Land Management Office BUREAU OF LAND MANAGEMENT		Operator DEVON ENERGY PRODUCTION CO.	
Address 414 WEST TAYLOR HOBBS, N.M. 88240		Address 20 N. BROADWAY, SUITE 1500 OKLAHOMA CITY OK. 73102	
Telephone (505) 393-3612		Attention	
Site Name TOM CAT 15 FED.	Well or Facility Identification WELL #3	¼ Sec. NWSE 15	Township 23S
Inspector S. CAFFEY		Range 32E	Meridian NMPM

THE FOLLOWING VIOLATION WAS FOUND BY BUREAU OF LAND MANAGEMENT INSPECTORS ON THE DATE AND AT THE SITE LISTED ABOVE.

Date	Time (24-hour clock)	Violation	Gravity of Violation
04/12/02	14:00	43 CFR 3162.7-2	MINOR
Corrective Action To be Completed by	Date Corrected	Assessment for Noncompliance	Assessment Reference
30 DAYS FROM RECEIPT	/ /	\$	43 CFR 3163.1 ()

Remarks: OIL PRODUCTION IS BEING STORED, MEASURED, AND SOLD OFF LEASE WITHOUT APPROVAL. SUBMIT TO THIS OFFICE ON A FORM 3160-5 A SUNDRY NOTICE, REQUEST TO STORE MEASURE AND SALE OIL PRODUCTION OFF LEASE. INCLUDE THE LOCATION AND LEASE NUMBER AND NAME OF FACILITY BEING USED TO STORE, MEASURE AND SALE PRODUCTION FROM WELL #3.

When violation is corrected, sign this notice and return to above address.

Company Representative Title Engineering Technician Signature Karen Cotton Date 4/24/02

Company Comments See Attached Sundry

WARNING

Incidents of Noncompliance correction and reporting time frames begin upon receipt of this Notice or 7 business days after the date it is mailed, whichever is earlier. Each violation must be corrected within the prescribed time from receipt of this Notice and reported to the Bureau of Land Management office at the address shown above. Please note that you already may have been assessed for noncompliance (see amount under "Assessment for Noncompliance"). If you do not comply as noted above under "Corrective Action To Be Completed By," you may incur an additional assessment under (43 CFR 3163.1) and may also incur Civil Penalties (43 CFR 3163.2). All self-certified corrections must be postmarked no later than the next business day after the prescribed time for correction.

Section 109(d)(1) of the Federal Oil and Gas Royalty Management Act of 1982, as implemented by the applicable provisions of the operating regulations at Title 43 CFR 3163.2(f)(1), provides that any person who "knowingly or willfully" prepares, maintains, or submits false, inaccurate, or misleading reports, notices, affidavits, records, data, or other written information required by this part shall be liable for a civil penalty of up to \$25,000 per violation for each day such violation continues, not to exceed a maximum of 20 days.

REVIEW AND APPEAL RIGHTS

A person contesting a violation shall request a State Director review of the Incidents of Noncompliance. This request must be filed within 20 working days of receipt of the Incidents of Noncompliance with the appropriate State Director (see 43 CFR 3165.3). The State Director review decision may be appealed to the Interior Board of Lands Appeals, 4015 Wilson Blvd., Arlington, VA 22203 (see 43 CFR 3165.4). Contact the above listed Bureau of Land Management office for further information.

Signature of Bureau of Land Management Authorized Officer Stephen J Coffey Date 4/15/02 Time: 00

FOR OFFICE USE ONLY

Number	Date	Assessment	Penalty	Termination
--------	------	------------	---------	-------------

Type of Inspection:

devon

ENERGY CORPORATION

20 North Broadway, Suite 1500
Oklahoma City, Oklahoma
73102-8260

Telephone 405/228-7512
FAX 405/552-4621

April 25, 2002

Certified Mail No. Listed on attached

Minerals Management Services
Royalty Program
Box 5820, T.A.
Denver, CO 80217

RE: Surface Commingling
Tomcat 15 Federal #2, Sec 15-T23S-R32E, Unit L,
Tomcat 15 Federal #3, Sec 15-T23S-R32E, Unit D,
Eddy County, New Mexico

Gentlemen:

Devon Energy Production Company, LP has applied for "Surface Commingling" approval for the referenced wells. The oil storage and measuring facility is located in UL, J, Section 15, T23S, R32E on lease No. NM 84728, Lea County, NM. All Production will be pumped out the tubing and will go through a flowline to a header at the battery. Wells will be tested by switching into the test treater, which will separate the oil, gas and water and allow the oil to be measured in a test tank, the gas measured w/an orifice meter, and the water by means of a meter.

The NMOCD Surface Commingling Approval process requires that we notify interest owners and submit Proof of Notice.

Please accept this certified letter as notification. If you have any questions, please contact James Blount at (405) 228-4301.


Sincerely yours,




Karen Cottom
Engineering Tech.
Devon Energy Production Company, LP

/kc

cc: Oil Conservation Division - Hobbs, NM
Bureau of Land Management - Carlsbad, NM



MINERALS MANAGEMENT SERVICES ROYALTY PROGRAM BOX 5820, T.A. DENVER, CO 80217	7001 0320 0004 09 2131
STRATA PRODUCTION COMPANY P O BOX 1030 ROSWELL, NM 88202	7001 0320 0004 0961 2124
JAREED PARTNERS LTD A TEXAS LIMITED PARTNERSHIP C/O JAMES E GEITGEY 509 DELMAR ST #702 MIDLAND, TX 79703	7001 0320 0004 0961 5910
PENWELL EMPLOYEE ROYALTY POOL 600 N MARIENFELD, STE #900 MIDLAND, TX 79701	7001 0320 0004 0961 2117
JOHN L THOMA 1011 MESQUITE RIDGE GRAFORD, TX 76449	7001 0320 0004 0961 2100
PERMIAN BASIN INVESTMENT CORP 215 W 3 RD ROSWELL, NM 88201	7001 0320 0004 0961 2094
MITCHELL EXPLORATION, INC P O BOX 2415 MIDLAND, TX 79702-2415	7001 0320 0004 0961 2087
C MARK WHEELER 3001 NORTHTOWN PLACE MIDLAND, TX 79705	7001 0320 0004 0961 2070
PAUL R BARWIS 2201 SOUTHAMPTON LANE MIDLAND, TX 79705	7001 0320 0004 0961 2063
JAMES G MCCLELLAND 4 COUNTRY HILL RD ROSWELL, NM 88201-9750	7001 0320 0004 0961 2056
WORRALL INVESTMENT CO 215 W THIRD ROSWELL, NM 88201	7001 0320 0004 0961 2049
ANN J MURPHY P O BOX 2648 ROSWELL, NM 88202-2648	7001 0320 0004 0961 2032
MURPHY IRREVOCABLE TRUST P O BOX 2164 ROSWELL, NM 88202-2164	7001 0320 0004 0961 2025
PERMIAN HUNTER CORPORATION 215 WEST 100 SOUTH SALT LAKE CITY, UT 84101	7001 0320 0004 0961 2018
RANKIN INVESTMENT CORP 608 POTOMAC PLACE SOUTHLAKE, TX 76042	7001 0320 0004 0961 2001



WADE CARRIGAN BOX 1908 GILBERT, AZ 85299	7001 0320 0004 0961 1998
ROBERT W. EATON 3100 LA MANCHA D. NW ALBUQUERQUE, NM 87104	7001 0320 0004 0961 1981
HUTCHINGS OIL COMPANY C/O STRATTON & CAVIN, P.A. P O BOX 1216 ALBUQUERQUE, NM 87103-1216	7001 0320 0004 0961 1974
INNOVENTIONS, INC 100 N PENN ROSWELL, NM 88203	7001 0320 0004 0961 1967
MARK B MURPHY P O BOX 2484 ROSWELL, NM 88202-2484	7001 0320 0004 0961 1950
TERRY S KRAMER 5108 IRVING BLVD NW ALBUQUERQUE, NM 87104	7001 0320 0004 0961 1943
SHAWN P & FRANCES A HANNIFIN AS JOINT TENANTS WILL FULL RIGHTS OF SURVIVORSHIP P O BOX 8687 DENVER, CO 80201-8687	7001 0320 0004 0961 1936
CMT/MAP 1998 A TX NOMINEE PSH P O BOX 268984 OKLAHOMA CITY, OK 73126-89984	7001 0320 0004 0961 1929
LYLE B. & BARRY BOXELL GALLIVAN AS JOINT TENANTS WILL FULL RIGHTS OF SURVIVORSHIP 8470 W 4 TH AVENUE LAKEWOOD, CO 80226	7001 0320 0004 0961 1912
ALAN R HANNIFIN P O BOX 8874 DENVER, CO 80201-8874	7001 0320 0004 0961 1905
JOSEPH K & MADGE B MORGAN AS JOINT TENANTS WILL FULL RIGHTS OF SURVIVORSHIP 518 - 17 TH STREET #545 DENVER, CO 80202	7001 0320 0004 0961 1899
DONALD C. & ANETTE O. WAMBAUGH AS JOINT TENANTS WILL FULL RIGHTS OF SURVIVORSHIP P O BOX 4611 MIDLAND, TX 79704-4611	7001 0320 0004 0961 1882

